



Gatwick Airport Northern Runway Project

Consultation Report Appendices – Part B – Volume 10

Book 6

VERSION: 1.0

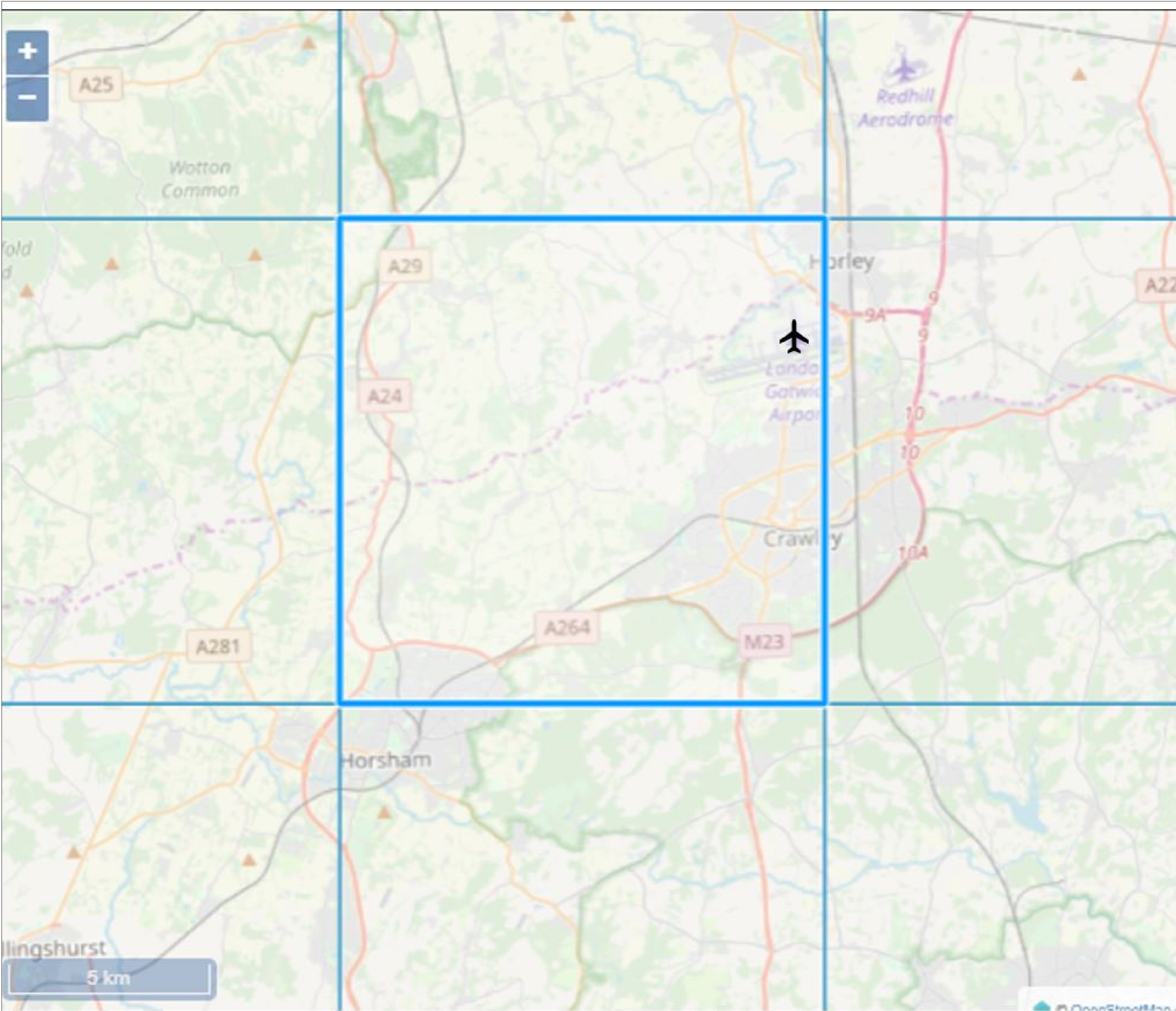
DATE: JULY 2023

Application Document Ref: 6.1

PINS Reference Number: TR020005

Contents – Part B – Volume 10

Appendix B.16 PEIR Figures 15.6.1 – 16.6.14



YOUR LONDON AIRPORT
Gatwick


KEY

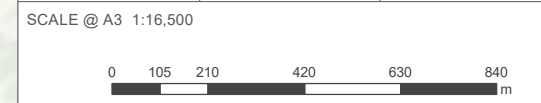
- Grid square
- ✈ Airport location

DOCUMENT
Preliminary Environmental Information Report

DRAWING TITLE
Grid cell used for extracting UKCP18 climate projections data at 12km x 12km resolution

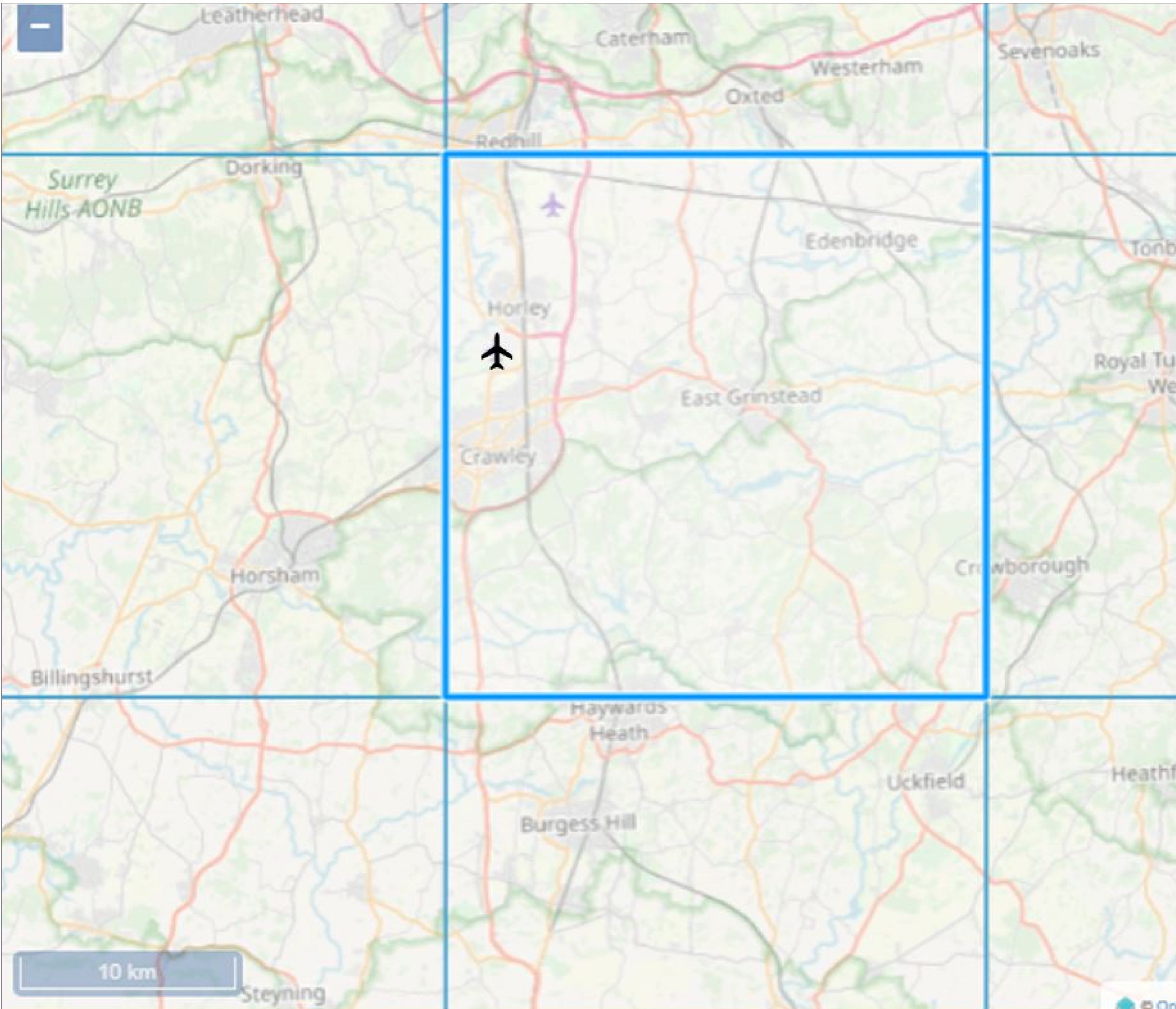
DATE
SEPT 2021

	DRAWING NO.	REVISION
	FIGURE 15.6.1	For PEIR Issue
	DRAWN BY	PM / CHECKED BY
	EB	JH



Reproduced from Ordnance Survey map with the permission of Ordnance Survey on behalf of the controller of Her Majesty's Stationery Office © Crown Copyright (2019). License number 0100031673, 10001998, 100048492.

© Copyright 2019 Gatwick Airport Limited. No part of this drawing is to be reproduced without prior permission of Gatwick Airport Limited.



YOUR LONDON AIRPORT
Gatwick


KEY

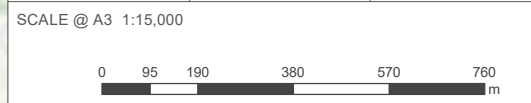
	Grid square
	Airport location

DOCUMENT
Preliminary Environmental Information Report

DRAWING TITLE
Grid cell used to extracting UKCP18 climate projections data at 25km x 25km resolution

DATE
SEPT 2021

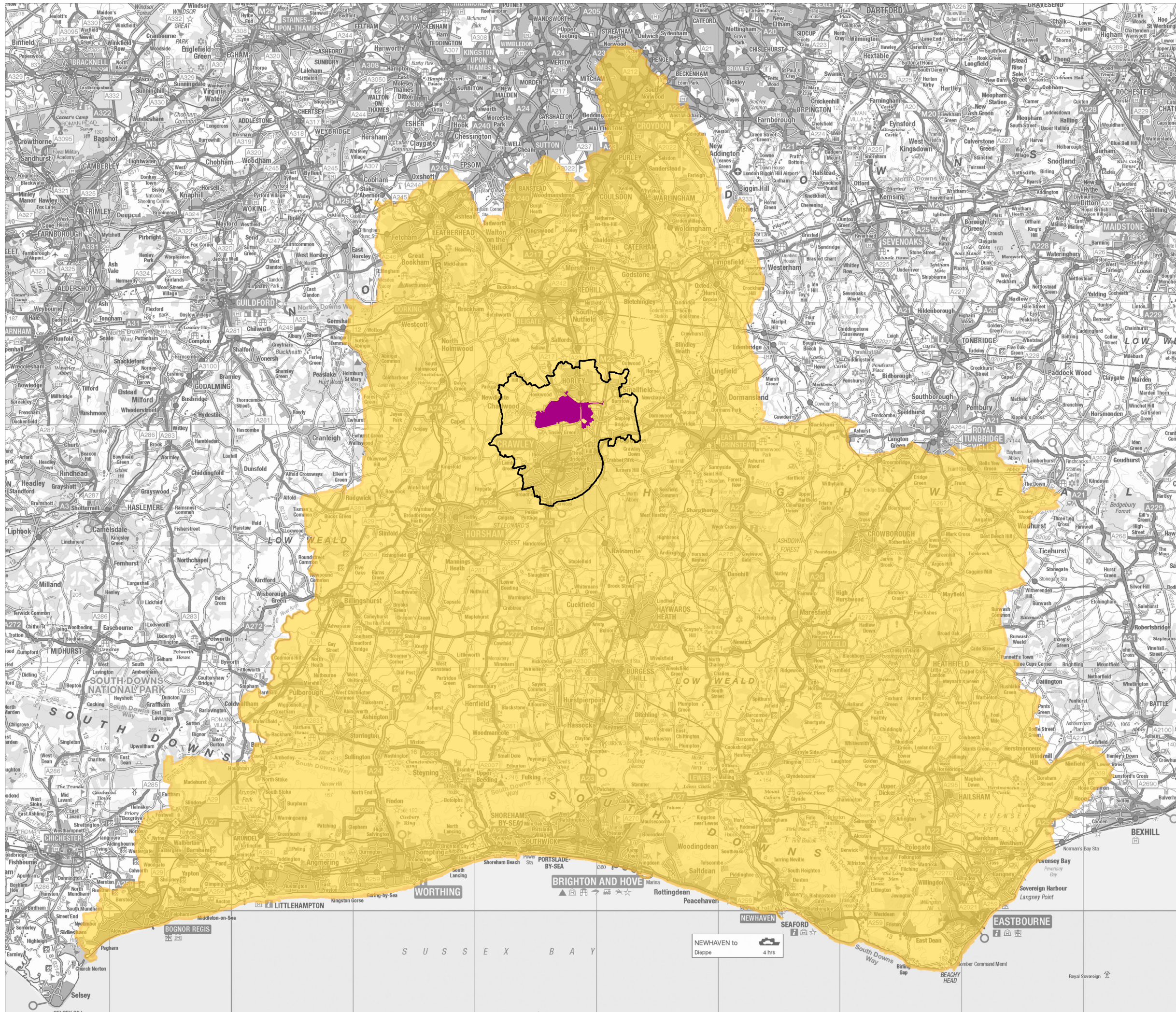
	DRAWING NO. FIGURE 15.6.2	REVISION For PEIR Issue
	DRAWN BY EB	PM / CHECKED BY JH



Reproduced from Ordnance Survey map with the permission of Ordnance Survey on behalf of the controller of Her Majesty's Stationery Office © Crown Copyright (2019). License number 0100031673, 10001998, 100048492.

© Copyright 2019 Gatwick Airport Limited. No part of this drawing is to be reproduced without prior permission of Gatwick Airport Limited.

YOUR LONDON AIRPORT *Gatwick*



KEY

- Project Site Boundary (PEIR)
- Local Study Area
- Labour Market

DOCUMENT

Preliminary Environmental
Information Report

DRAWING TITLE

Project Boundary, Local Study Area
and Labour Market Area

DATE

SEPTEMBER 2021

ORIENTATION



DRAWING NO.

FIGURE 16.4.1

REVISION

For PEIR Issue

DRAWN BY

MAR

PM / CHECKED BY

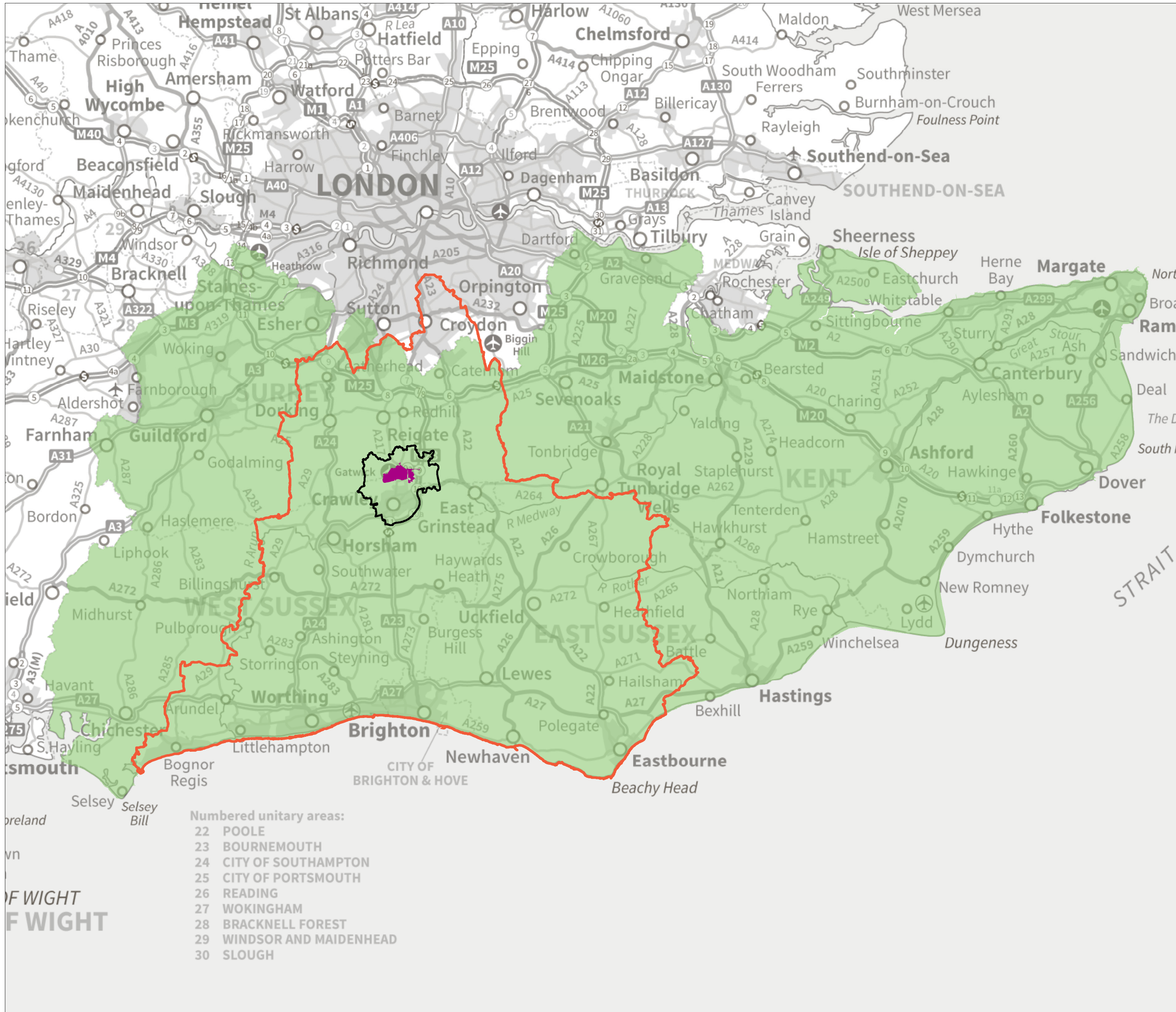
CGJ

SCALE @ A3 1:300,000



Reproduced from Ordnance Survey map with the permission of Ordnance Survey on behalf of the controller of Her Majesty's Stationery Office © Crown Copyright (2019). License number 0100031673, 10001998, 100048492.

© Copyright 2019 Gatwick Airport Limited. No part of this drawing is to be reproduced without prior permission of Gatwick Airport Limited.



- Numbered unitary areas:
- 22 POOLE
 - 23 BOURNEMOUTH
 - 24 CITY OF SOUTHAMPTON
 - 25 CITY OF PORTSMOUTH
 - 26 READING
 - 27 WOKINGHAM
 - 28 BRACKNELL FOREST
 - 29 WINDSOR AND MAIDENHEAD
 - 30 SLOUGH

KEY

- Project Site Boundary (PEIR)
- Local Study Area
- Labour Market
- Five Authorities Area Boundary

DOCUMENT

Preliminary Environmental Information Report

DRAWING TITLE

Project Boundary, Local Study Area, Labour Market Area and Five Authorities Area

DATE

SEPTEMBER 2021

ORIENTATION



DRAWING NO.

FIGURE 16.4.2

REVISION

For PEIR Issue

DRAWN BY

MAR

PM / CHECKED BY

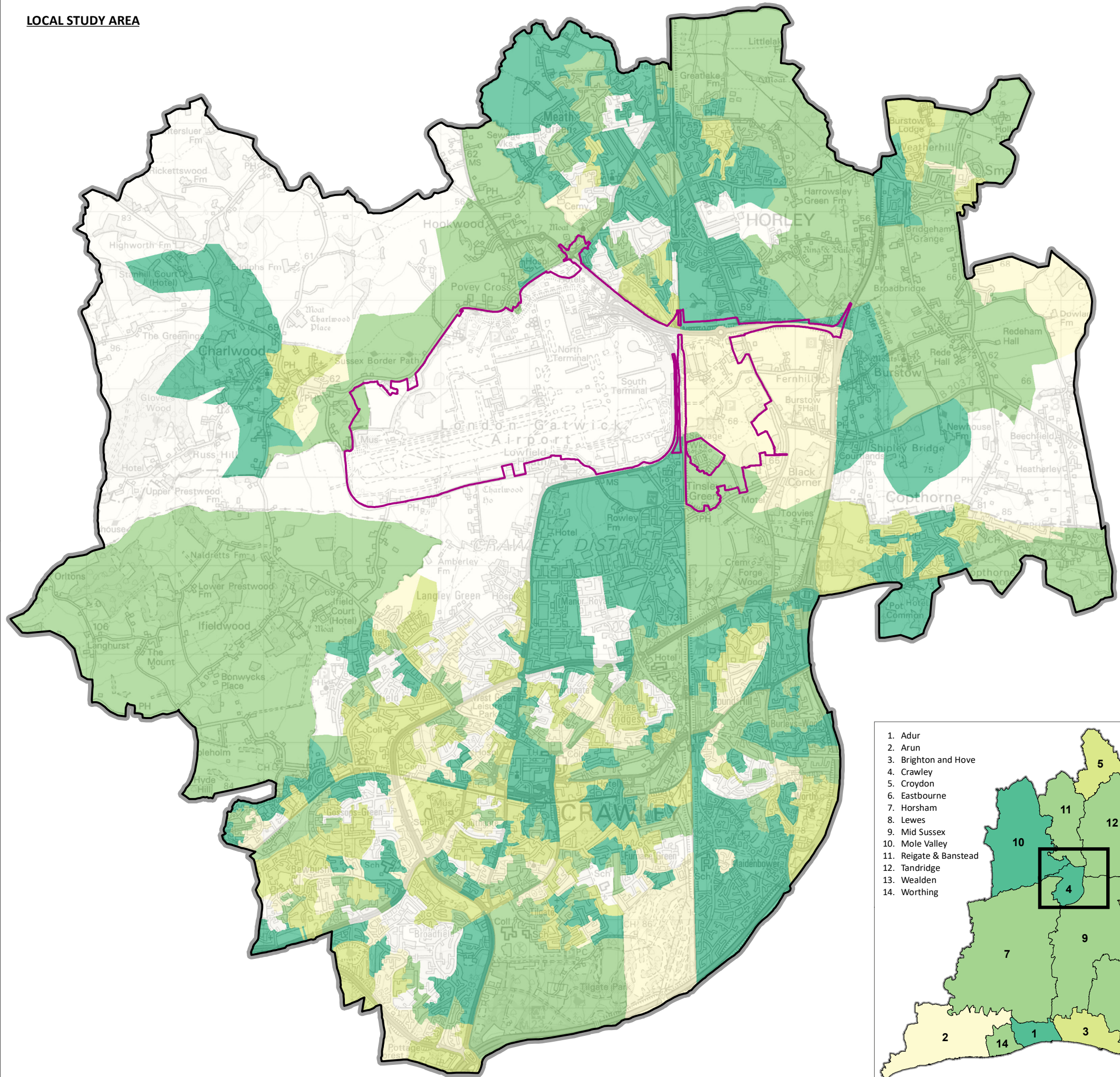
CGJ

SCALE @ A3 1:550,000



Reproduced from Ordnance Survey map with the permission of Ordnance Survey on behalf of the controller of Her Majesty's Stationery Office © Crown Copyright (2019). License number 0100031673, 10001998, 100048492.

© Copyright 2019 Gatwick Airport Limited. No part of this drawing is to be reproduced without prior permission of Gatwick Airport Limited.



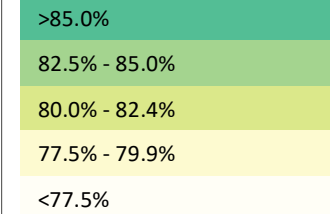
KEY

Local Study Area Map

Project Site Boundary (PEIR)

Local Study Area

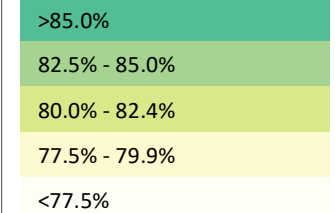
Economic Activity by OA, 2011
- Economically Active (16-64)



Source: ONS 2011 Census (LC6107EW)

Labour Market Area Map

Economic Activity by LPA, 2020
- Economically Active (16-64)



Source: ONS Annual Population Survey (Table T01) (obtained April 2021)

DOCUMENT

Preliminary Environmental
Information Report

DRAWING TITLE

Economic Activity:
Economically Active (16-64 year olds)

DATE

SEPTEMBER 2021

ORIENTATION



DRAWING NO.

FIGURE 16.6.1

REVISION

For PEIR Issue

DRAWN BY
MAR

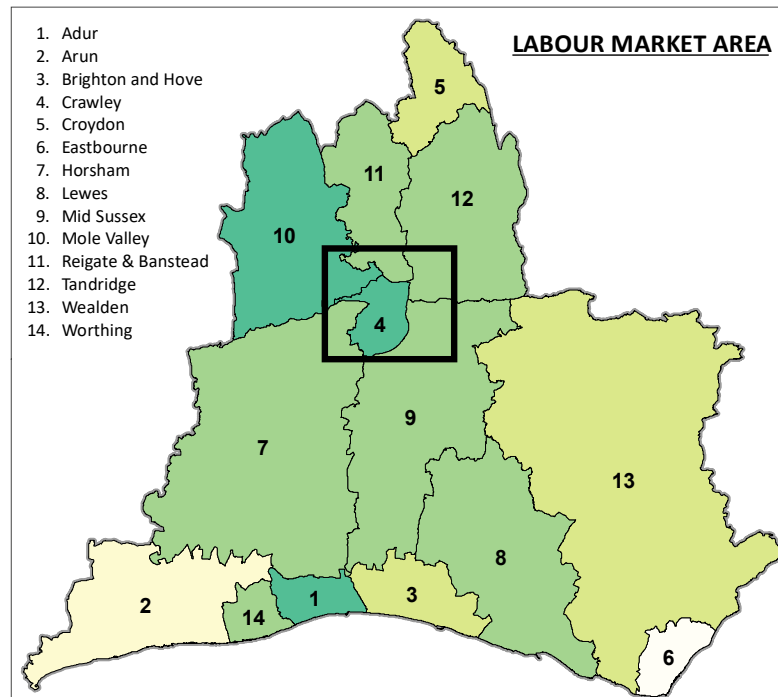
PM / CHECKED BY
CGJ

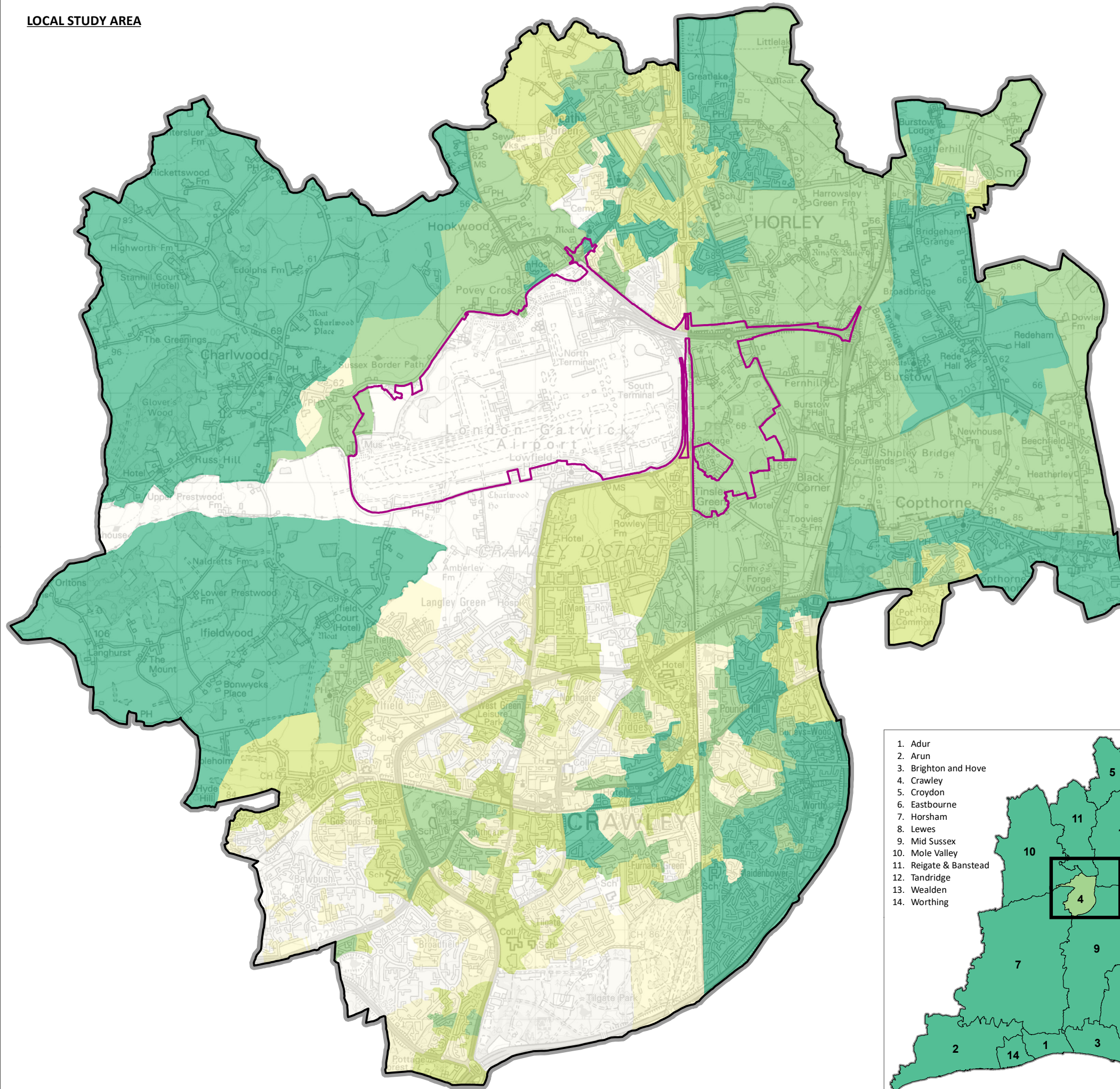
SCALE @ A3 1:850,000



Reproduced from Ordnance Survey map with the permission of Ordnance Survey on behalf of the controller of Her Majesty's Stationery Office © Crown Copyright (2019). License number 0100031673, 10001998, 100048492.

© Copyright 2019 Gatwick Airport Limited. No part of this drawing is to be reproduced without prior permission of Gatwick Airport Limited.





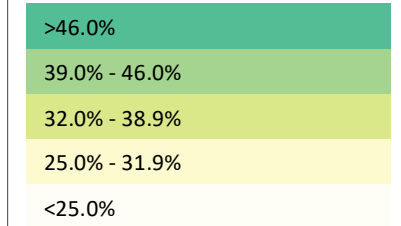
KEY

Local Study Area Map

Project Site Boundary (PEIR)

Local Study Area

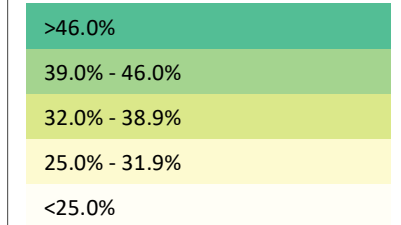
SOC by OA, 2011 - Categories 1-3



Source: ONS 2011 Census (LC6112EW)

Labour Market Area Map

SOC by LPA, 2020 - Categories 1-3



Source: ONS Annual Population Survey (Table T15a) (obtained April 2021)

DOCUMENT

Preliminary Environmental Information Report

DRAWING TITLE

Occupation: Standard Occupational Classification (SOC) Groups 1-3 (all residents age 16 and over)

DATE

SEPTEMBER 2021

ORIENTATION



DRAWING NO.

FIGURE 16.6.2

REVISION

For PEIR Issue

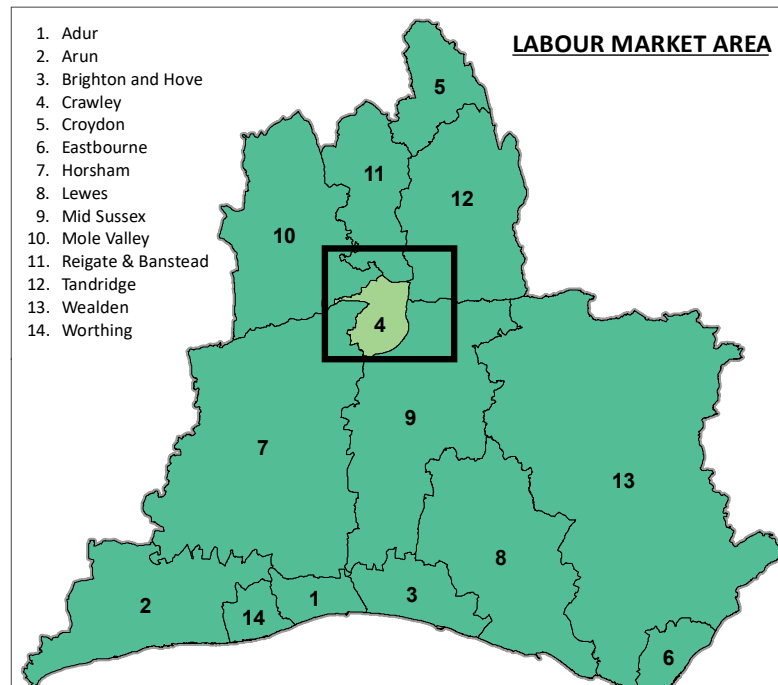
DRAWN BY

MAR

PM / CHECKED BY

CGJ

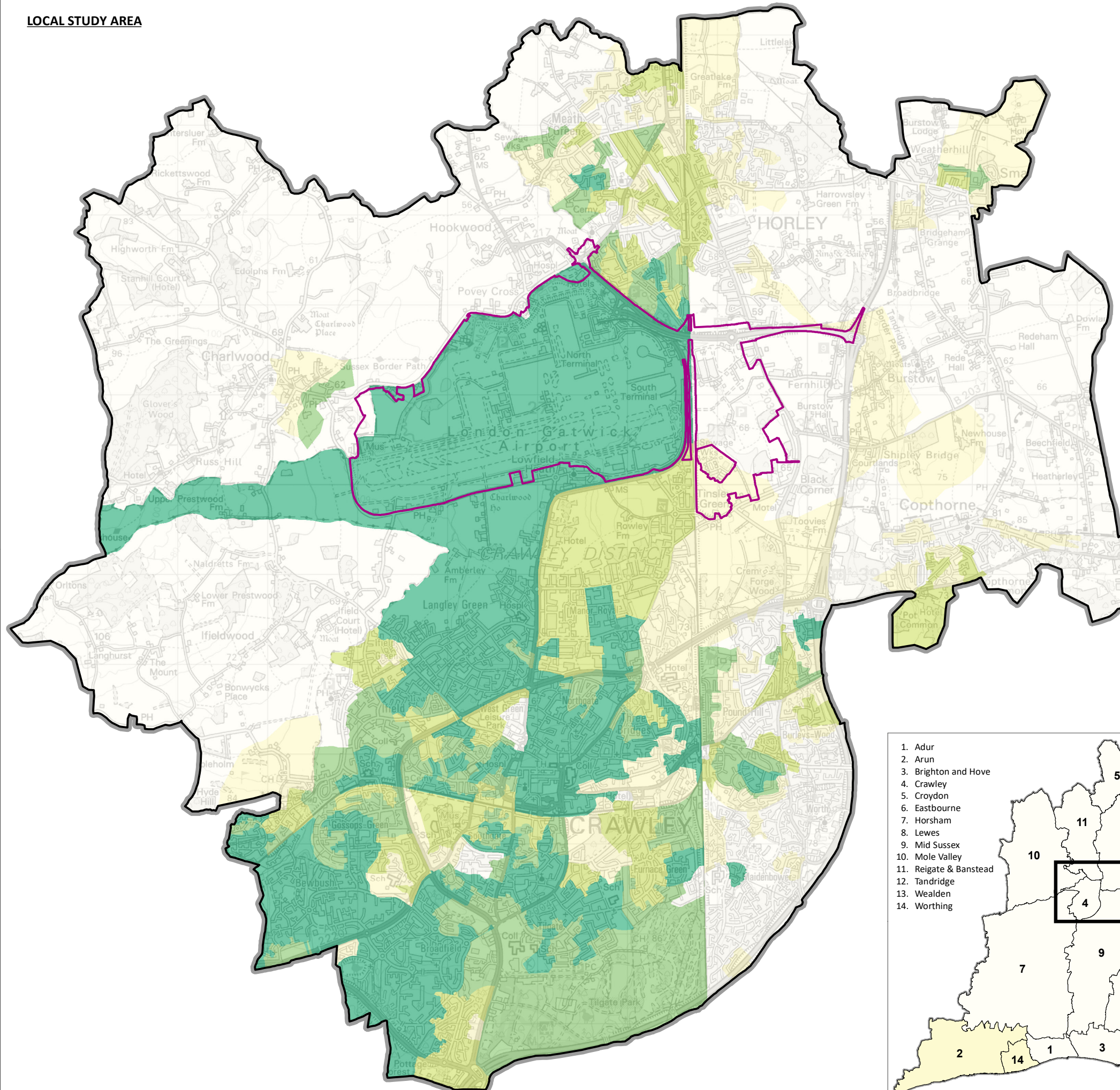
SCALE @ A3 1:850,000



Reproduced from Ordnance Survey map with the permission of Ordnance Survey on behalf of the controller of Her Majesty's Stationery Office © Crown Copyright (2019). License number 0100031673, 10001998, 100048492.



© Copyright 2019 Gatwick Airport Limited. No part of this drawing is to be reproduced without prior permission of Gatwick Airport Limited.

LOCAL STUDY AREA

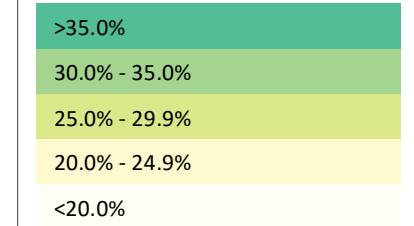


KEY

Local Study Area Map

-  Project Site Boundary (PEIR)
-  Local Study Area

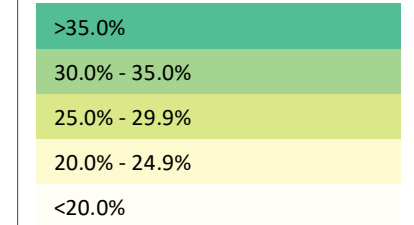
SOC by OA, 2011 - Categories 7-9



Source: ONS 2011 Census (LC6112EW)

Labour Market Area Map

SOC by LPA, 2020 - Categories 7-9



Source: ONS Annual Population Survey (Table T15a) (obtained April 2021)

DOCUMENT

Preliminary Environmental Information Report

DRAWING TITLE

Occupation: Standard Occupational Classification (SOC) Groups 7-9 (all residents age 16 and over)

DATE

SEPTEMBER 2021

ORIENTATION



DRAWING NO.

FIGURE 16.6.3

REVISION

For PEIR Issue

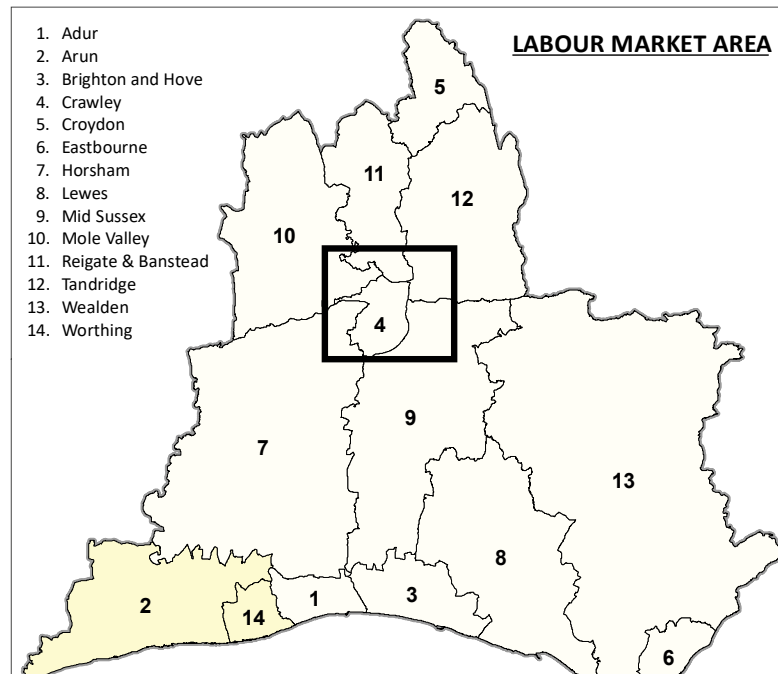
DRAWN BY

MAR

PM / CHECKED BY

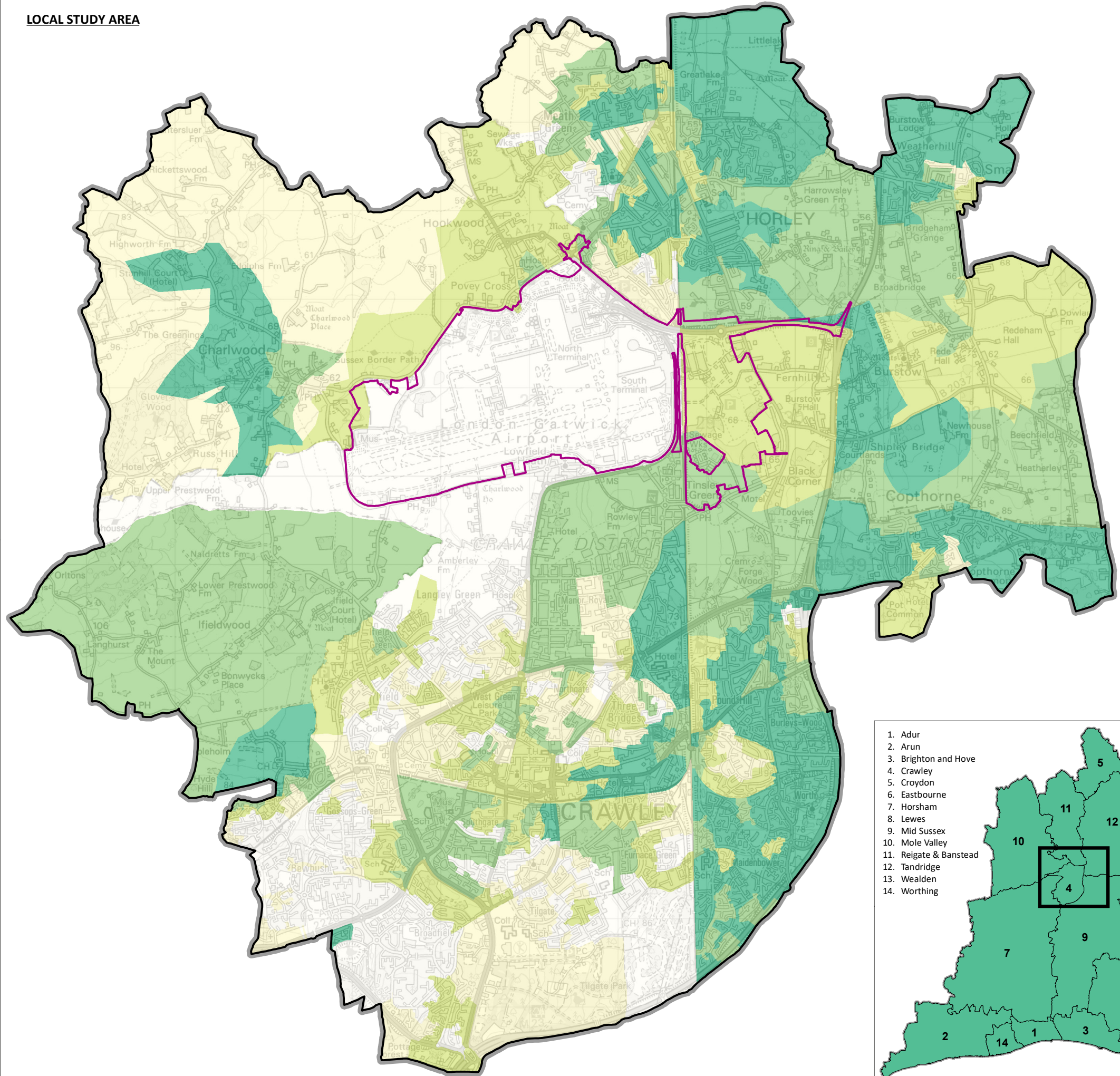
CGJ

SCALE @ A3 1:850,000



Reproduced from Ordnance Survey map with the permission of Ordnance Survey on behalf of the controller of Her Majesty's Stationery Office © Crown Copyright (2019). License number 0100031673, 10001998, 100048492.

© Copyright 2019 Gatwick Airport Limited. No part of this drawing is to be reproduced without prior permission of Gatwick Airport Limited.



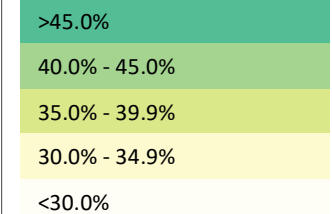
KEY

Local Study Area Map

Project Site Boundary (PEIR)

Local Study Area

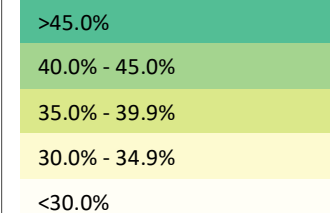
Highest level of qualification by OA, 2011 - NVQ Level 3 and 4+



ONS 2011 Census (LC5102EW)

Labour Market Area Map

Highest level of qualification by LPA, 2019 - NVQ Level 3 and 4+



ONS Annual Population Survey (Table T15a) (obtained April 2021)

DOCUMENT

Preliminary Environmental Information Report

DRAWING TITLE

Highest Level of Qualification: NVQ Level 3 and Level 4+ (16-64 year olds)

DATE

SEPTEMBER 2021

ORIENTATION



DRAWING NO.

FIGURE 16.6.4

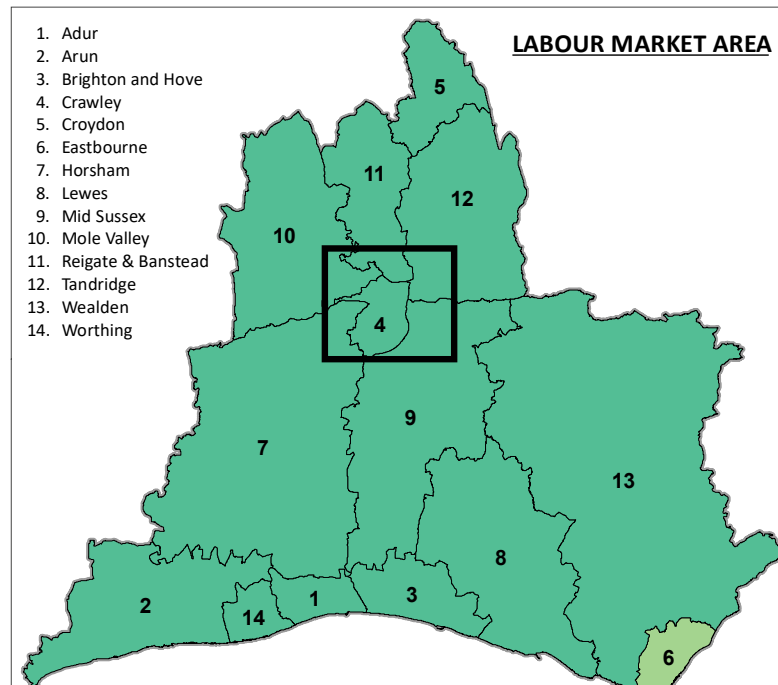
REVISION

For PEIR Issue

DRAWN BY
MAR

PM / CHECKED BY
CGJ

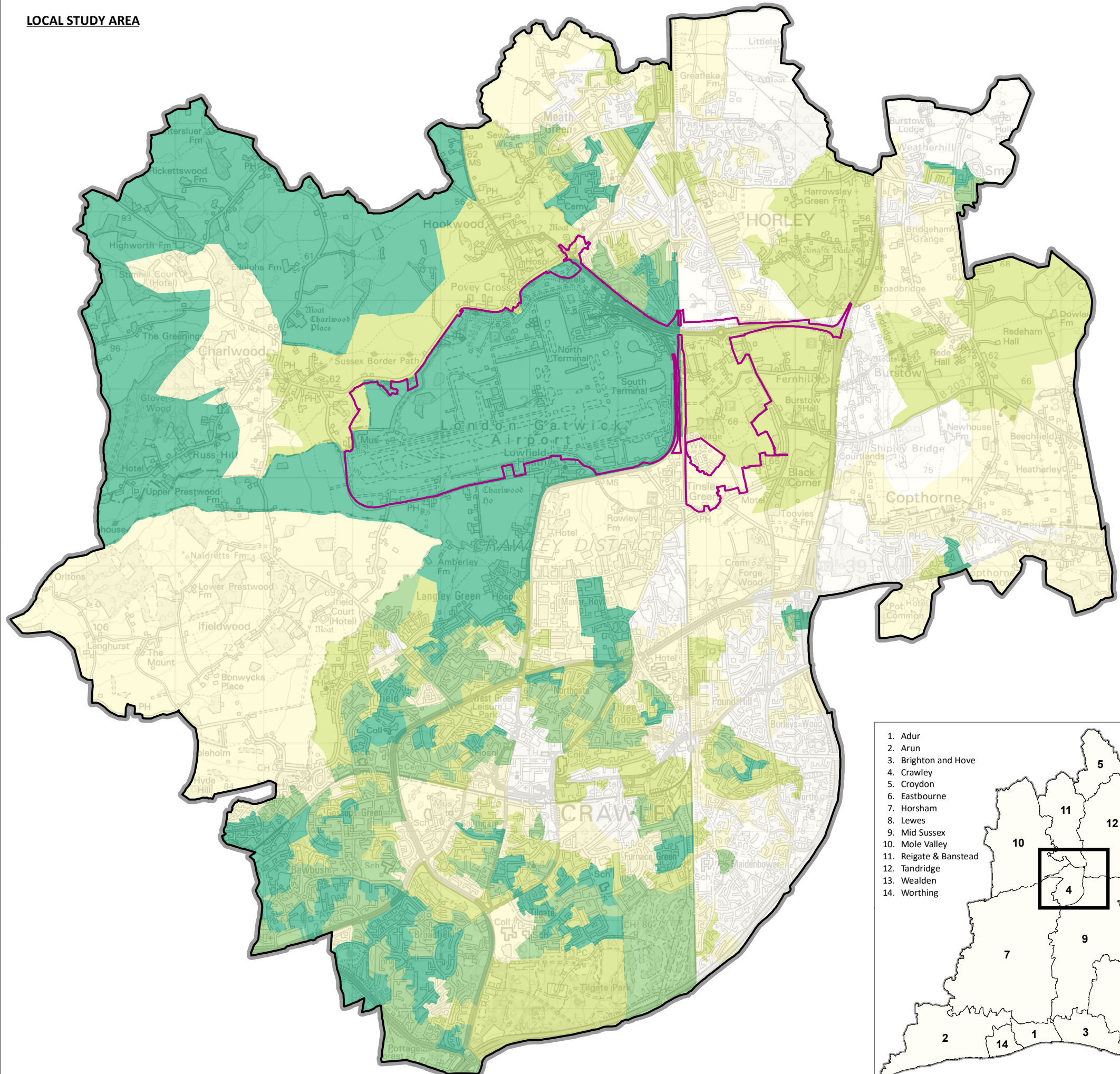
SCALE @ A3 1:850,000



Reproduced from Ordnance Survey map with the permission of Ordnance Survey on behalf of the controller of Her Majesty's Stationery Office © Crown Copyright (2019). License number 0100031673, 10001998, 100048492.

© Copyright 2019 Gatwick Airport Limited. No part of this drawing is to be reproduced without prior permission of Gatwick Airport Limited.

LOCAL STUDY AREA



YOUR LONDON AIRPORT
Gatwick

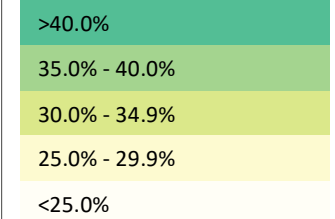
KEY

Local Study Area Map

Project Site Boundary (PEIR)

Local Study Area

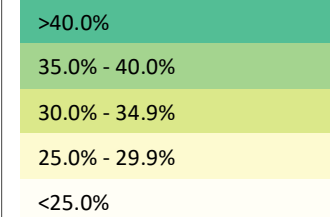
**Highest level of qualification by OA, 2011
- NVQ Level 1 or No Qualifications**



ONS 2011 Census (LC5102EW)

Labour Market Area Map

**Highest level of qualification by LPA, 2019
- NVQ Level 1 or No Qualifications**



ONS Annual Population Survey (Table T15a) (obtained April 2021)

DOCUMENT

Preliminary Environmental Information Report

DRAWING TITLE

Highest Level of Qualification:
NVQ Level 1 and No Qualifications
(16-64 year olds)

DATE

SEPTEMBER 2021

ORIENTATION



DRAWING NO.

FIGURE 16.6.5

REVISION

For PEIR Issue

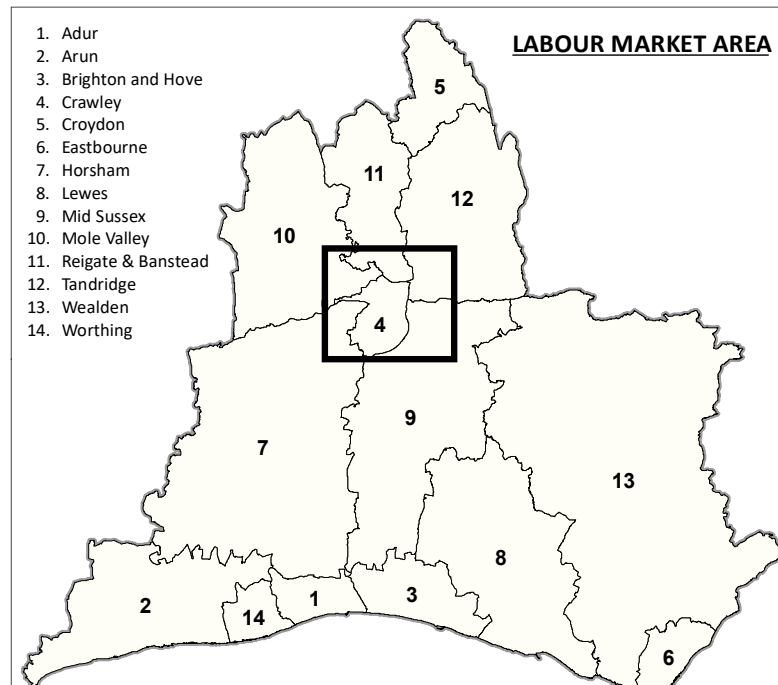
DRAWN BY

MAR

PM / CHECKED BY

CGJ

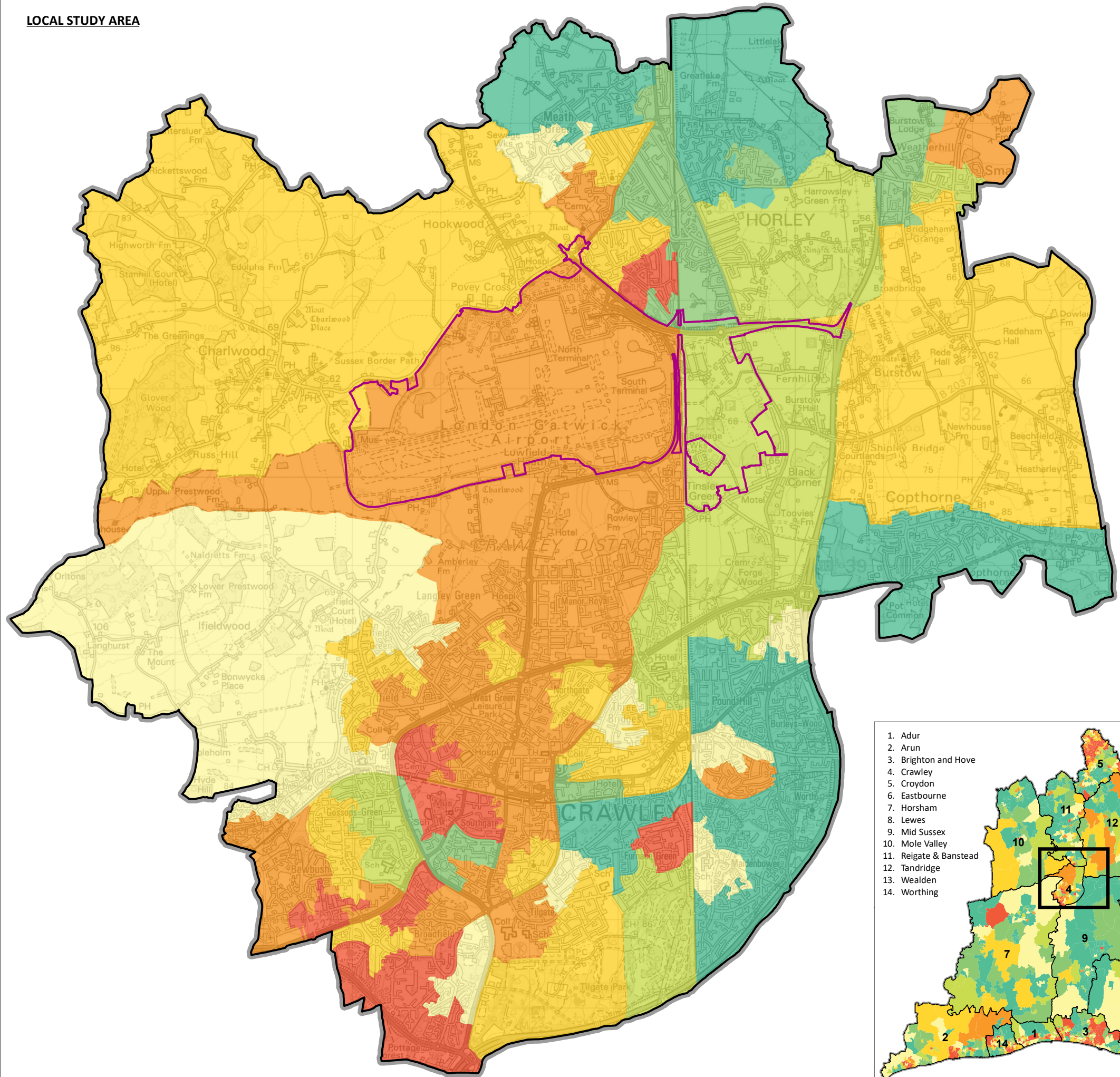
SCALE @ A3 1:850,000



Reproduced from Ordnance Survey map with the permission of Ordnance Survey on behalf of the controller of Her Majesty's Stationery Office © Crown Copyright (2019). License number 0100031673, 10001998, 100048492.

© Copyright 2019 Gatwick Airport Limited. No part of this drawing is to be reproduced without prior permission of Gatwick Airport Limited.

LOCAL STUDY AREA




YOUR LONDON AIRPORT
Gatwick

KEY

Indices of Multiple Deprivation (IMD), 2019 - IMD Rank % (shown at LSOA):

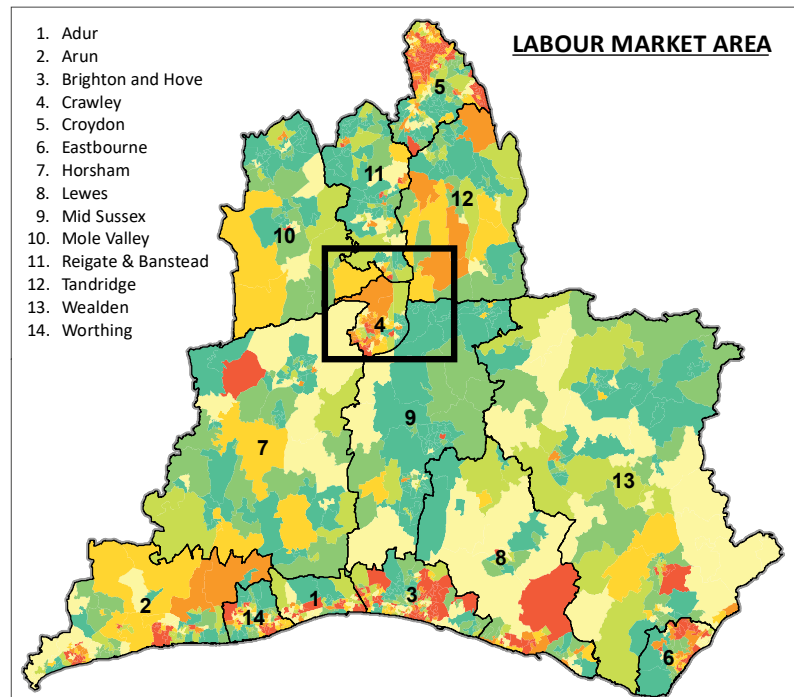
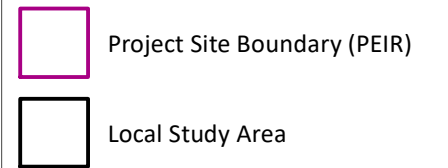
MOST DEPRIVED



LEAST DEPRIVED

Source: Ministry of Housing, Communities & Local Government, 2019

Local Study Area Map



DOCUMENT

Preliminary Environmental Information Report

DRAWING TITLE

Indices of Multiple Deprivation, 2019

DATE

SEPTEMBER 2021

ORIENTATION



DRAWING NO.

FIGURE 16.6.6

REVISION

For PEIR Issue

DRAWN BY

MAR

PM / CHECKED BY

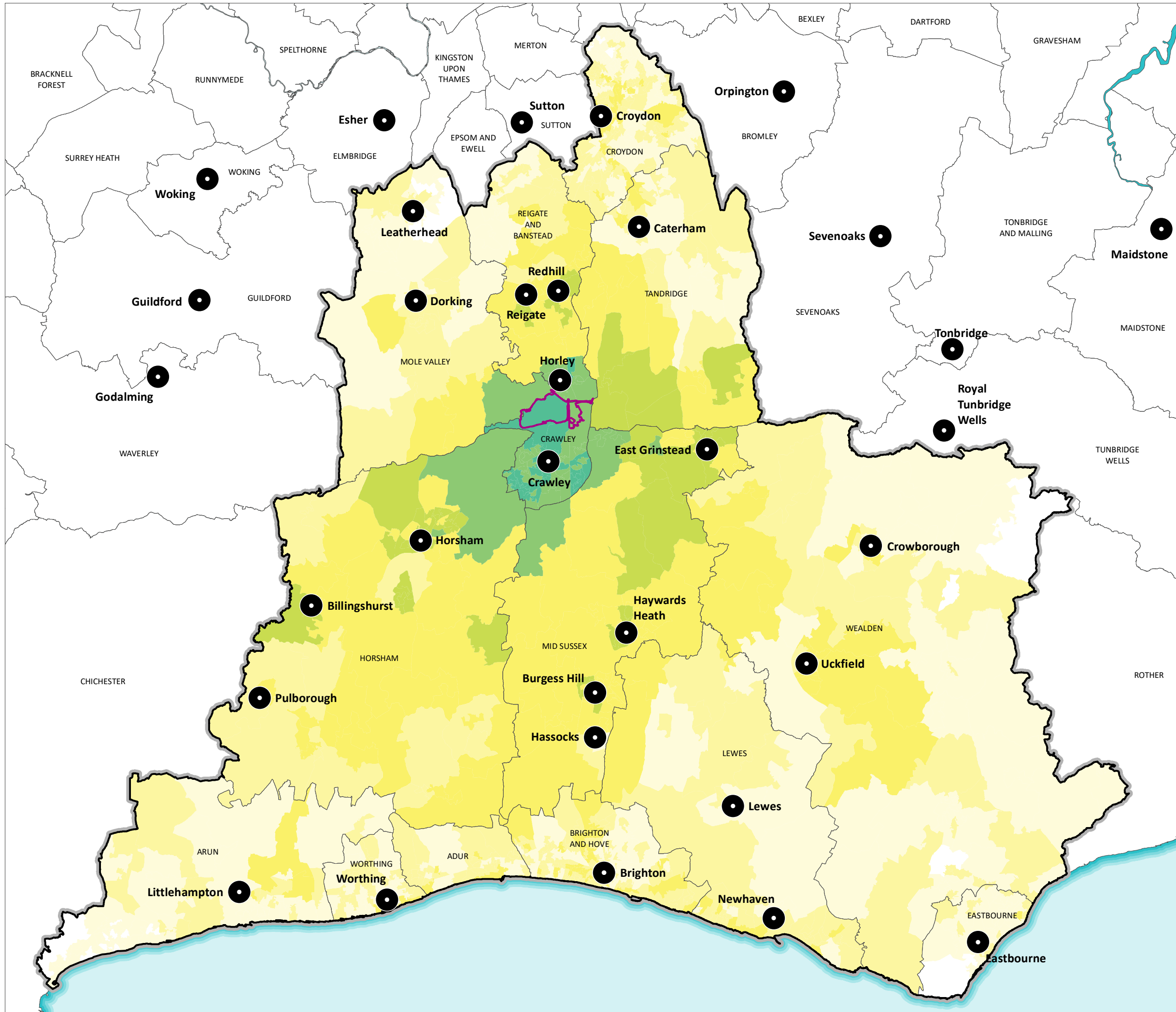
CGJ

SCALE @ A3 1:850,000







Reproduced from Ordnance Survey map with the permission of Ordnance Survey on behalf of the controller of Her Majesty's Stationery Office © Crown Copyright (2019). License number 0100031673, 10001998, 100048492.


© Copyright 2019 Gatwick Airport Limited. No part of this drawing is to be reproduced without prior permission of Gatwick Airport Limited.



KEY

-  Project Site Boundary (PEIR)
-  Local Authority Boundary
-  Labour Market
-  Settlement

Flows into Project Boundary* area
(no. of people) by LSOA, 2011



Source: ONS Census 2011 (WF01BEW).

*Note: Based on a best fit of Output Areas to the Project Boundary. This comprises the two OAs E00161017 and E00161082.

DOCUMENT

Preliminary Environmental
Information Report

DRAWING TITLE

Commuting flows (2011) into Project
Boundary area from Labour Market Area

DATE

SEPTEMBER 2021

ORIENTATION



DRAWING NO.

FIGURE 16.6.7

REVISION

For PEIR Issue

DRAWN BY

MAR

PM / CHECKED BY

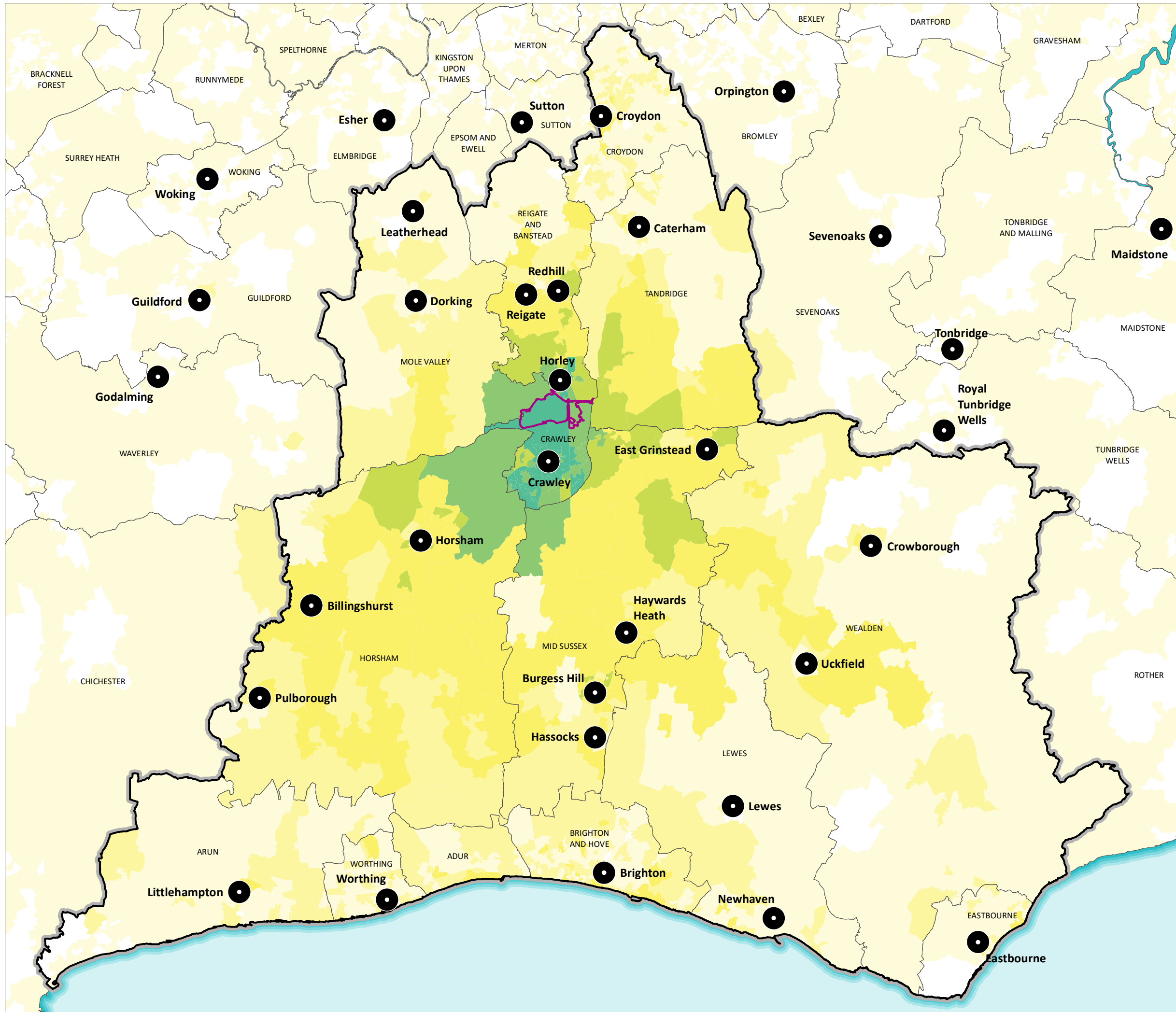
CGJ

SCALE @ A3 1:285,000



Reproduced from Ordnance Survey map with the permission of Ordnance Survey on behalf of the controller of Her Majesty's Stationery Office © Crown Copyright (2019). License number 0100031673, 10001998, 100048492.


© Copyright 2019 Gatwick Airport Limited. No part of this drawing is to be reproduced without prior permission of Gatwick Airport Limited.



KEY

- Project Site Boundary (PEIR)
- Local Authority Boundary
- Labour Market
- Settlement

Number of Gatwick Passholders by LSOA:



Source: Gatwick Passholder Database (2019)

DOCUMENT

Preliminary Environmental Information Report

DRAWING TITLE

Number of Gatwick Passholders

DATE

SEPTEMBER 2021

ORIENTATION



DRAWING NO.

FIGURE 16.6.8

REVISION

For PEIR Issue

DRAWN BY

MAR

PM / CHECKED BY

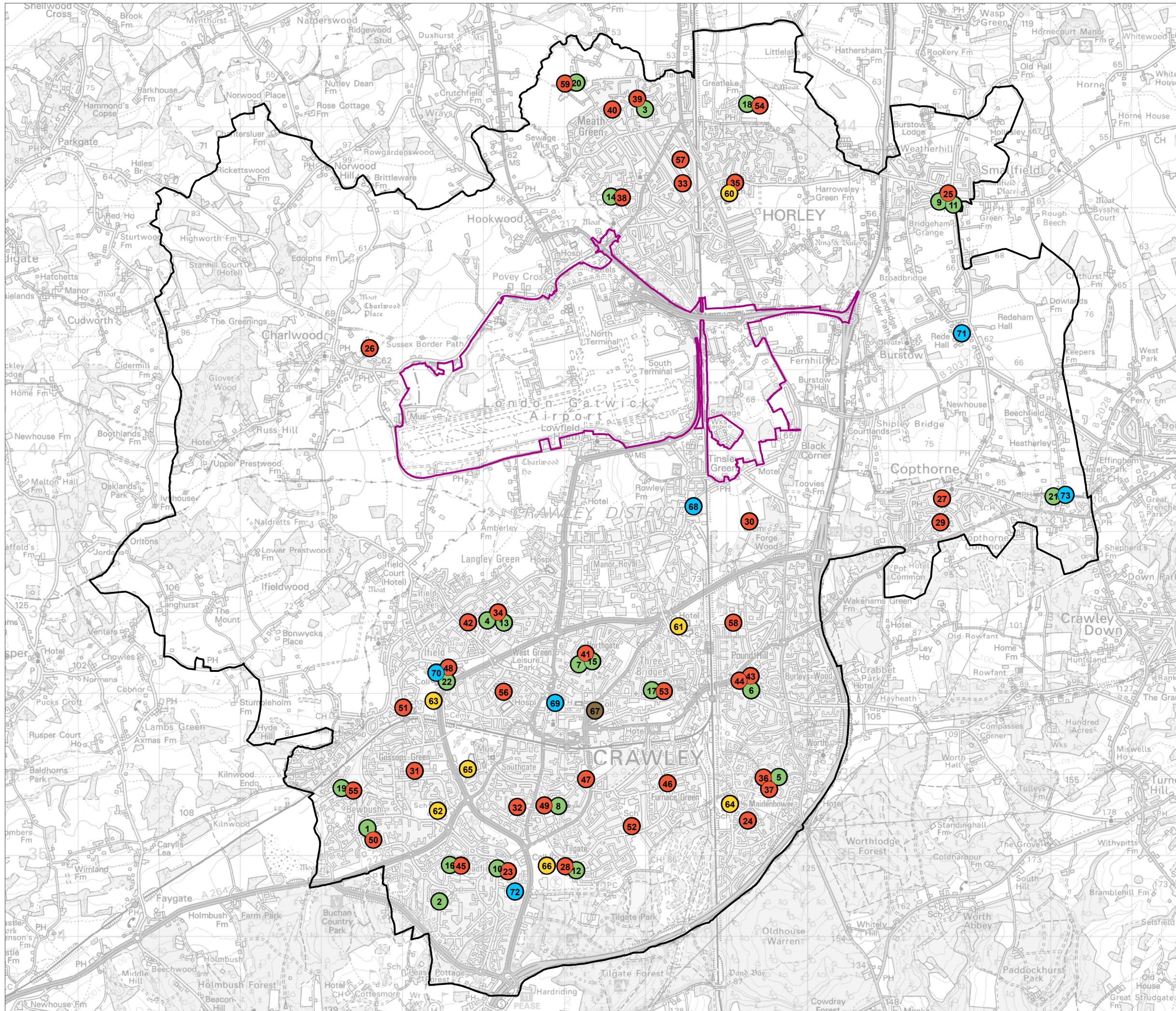
CGJ

SCALE @ A3 1:285,000



Reproduced from Ordnance Survey map with the permission of Ordnance Survey on behalf of the controller of Her Majesty's Stationery Office © Crown Copyright (2019). License number 0100031673, 10001998, 100048492.

© Copyright 2019 Gatwick Airport Limited. No part of this drawing is to be reproduced without prior permission of Gatwick Airport Limited.



KEY

Project Site Boundary (PEIR)

Local Study Area

Community Facilities:

- Early Years
- Primary
- Secondary
- Post-16 Education Providers
- Other Schools

Source: Government 'Get information about schools' portal (obtained April 2021).
Note: Please see accompanying key

DOCUMENT

Preliminary Environmental
Information Report

DRAWING TITLE

Community Facilities: Education

DATE

SEPTEMBER 2021

ORIENTATION



DRAWING NO.

FIGURE 16.6.9

REVISION

For PEIR Issue

DRAWN BY

MAR

PM / CHECKED BY

CGJ

SCALE @ A3 1:45,000




Reproduced from Ordnance Survey map with the permission of Ordnance Survey on behalf of the controller of Her Majesty's Stationery Office © Crown Copyright (2019). License number 0100031673, 10001998, 100048492.



© Copyright 2019 Gatwick Airport Limited. No part of this drawing is to be reproduced without prior permission of Gatwick Airport Limited.

KEY

 Project Site Boundary (PEIR)

 Local Study Area

Community Facilities:

-  Early Years
-  Primary
-  Secondary
-  Post-16 Education Providers
-  Other Schools

Source: Government 'Get information about schools' portal (obtained April 2021).

Note: Please see accompanying key

Early Years

Children's Centres

1. Bewbush Children and Family Centre
2. Broadfield Children and Family Centre
3. Horley Community Sure Start Children's Centre
4. Langley Green and Ifield Children & Family Centre
5. Maidenbower Children and Family Centre
6. Maidenbower and Pound Hill Children & Family Centre
7. Northgate Children & Family Centre
8. Southgate Children & Family Centre
9. The Windmill Sure Start Children's Centre

Primary Schools offering education from 2-3 years

10. Broadfield Primary Academy
11. Burstow Primary School
12. Desmond Anderson Primary Academy
13. Langley Green Primary
14. Manorfield Primary and Nursery School
15. Northgate Primary School
16. Seymour Primary School
17. Three Bridges Primary School
18. Trinity Oaks Church of England Primary School
19. Waterfield Primary School
20. Westvale Park Primary Academy

Other Schools offering education from 2-3 years

21. Copthorne Preparatory School
22. Manor Green Primary School

Primary

23. Broadfield Primary Academy
24. Brook Infant School
25. Burstow Primary School
26. Charlwood Village Primary School
27. Copthorne CofE Junior School
28. Desmond Anderson Primary Academy
29. Fairway Infant School, Copthorne
30. Forge Wood Primary School
31. Gossops Green Primary
32. Hilltop Primary School
33. Horley Infant School
34. Langley Green Primary
35. Langshott Primary School
36. Maidenbower Infant School
37. Maidenbower Junior School
38. Manorfield Primary and Nursery School
39. Meath Green Infant School
40. Meath Green Junior School
41. Northgate Primary School
42. Our Lady Queen of Heaven Catholic Primary School
43. Pound Hill Infant Academy
44. Pound Hill Junior School
45. Seymour Primary School
46. St Andrew's CofE Primary School
47. St Francis of Assisi Catholic Primary School
48. St Margaret's CofE Primary School
49. Southgate Primary

50. The Bewbush Academy
51. The Mill Primary Academy
52. The Oaks Primary School & Nursery
53. Three Bridges Primary School
54. Trinity Oaks Church of England Primary School
55. Waterfield Primary School
56. West Green Primary School
57. Yattendon School
58. Milton Mount Primary School
59. Westvale Park Primary Academy

Secondary

Key Stage 3 and 4 only

60. Oakwood School

Incorporating Sixth Form (up to Key Stage 5)

61. Hazelwick School
62. Holy Trinity CofE Secondary School, Crawley
63. Ifield Community College
64. Oriel High School
65. St Wilfrid's Catholic Comprehensive School, Crawley
66. Thomas Bennett Community College

Post-16 Education Providers

67. Crawley College

Other Schools

All-through Schools

68. The Gatwick School (All-through)

Special Schools

69. Manor Green College (Community Special School)
70. Manor Green Primary School (Community Special School)
71. Aurora Redehall School (Independent Special School)

Independent Schools

72. Atelier 21 Future School (Independent School)
73. Copthorne Preparatory School (Independent School, including Boarding)

DOCUMENT

Preliminary Environmental
Information Report

DRAWING TITLE

Community Facilities: Education (Key)

DATE

SEPTEMBER 2021

ORIENTATION



DRAWING NO.

FIGURE 16.6.9

REVISION

For PEIR Issue

DRAWN BY

MAR

PM / CHECKED BY

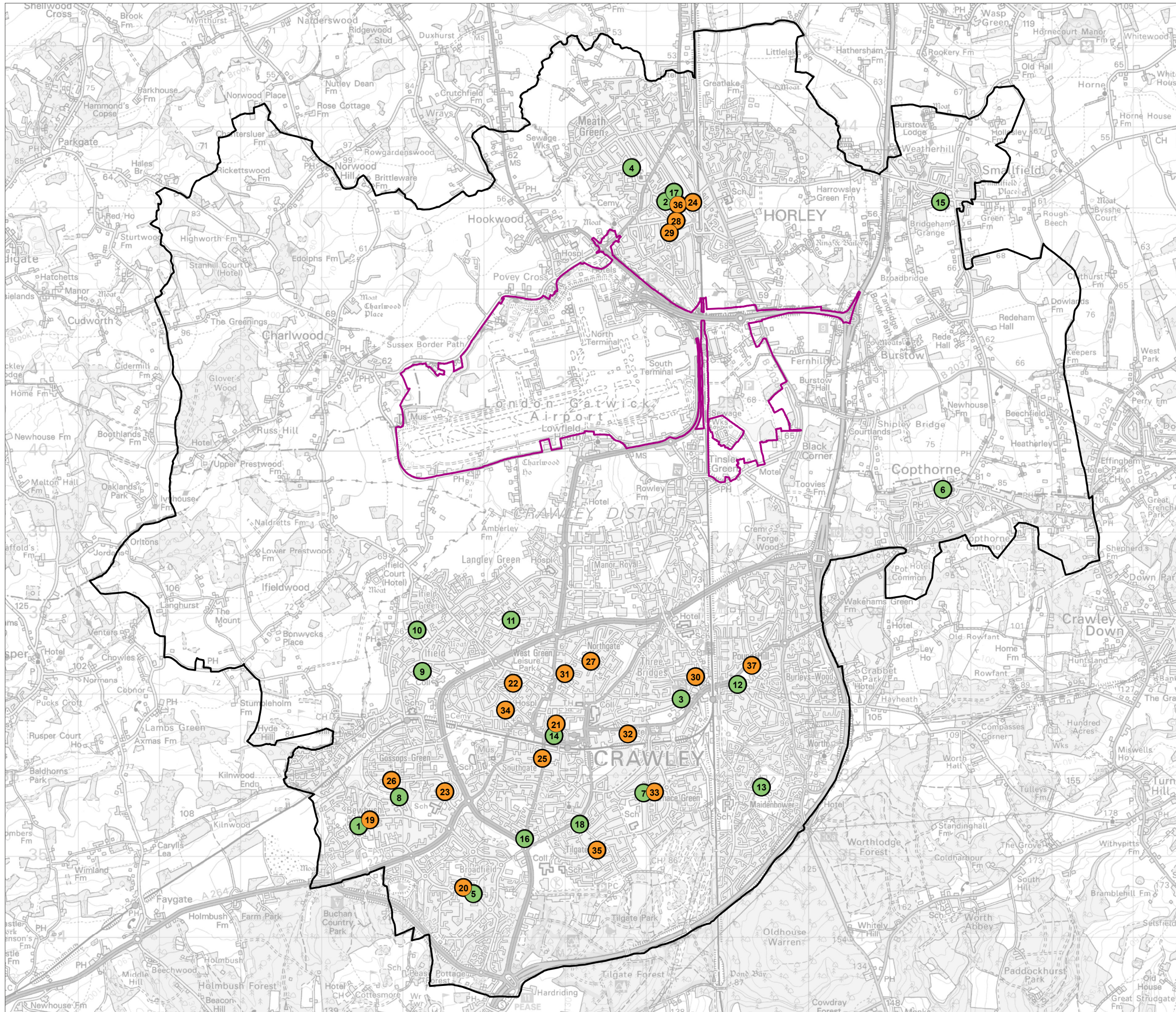
CGJ

SCALE @ A3 1:45,000



Reproduced from Ordnance Survey map with the permission of Ordnance Survey on behalf of the controller of Her Majesty's Stationery Office © Crown Copyright (2019). License number 0100031673, 10001998, 100048492.

© Copyright 2019 Gatwick Airport Limited. No part of this drawing is to be reproduced without prior permission of Gatwick Airport Limited.



KEY

Project Site Boundary (PEIR)

Local Study Area

Community Facilities:

GP Surgeries

Dental Surgeries

Source: NHS General and Personal Medical Services (obtained April 2021) and NHS Services Search Portal (obtained April 2021).

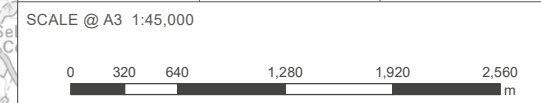
Note: Please see accompanying key

DOCUMENT
Preliminary Environmental Information Report

DRAWING TITLE
Community Facilities: GP Surgeries and Dental Surgeries

DATE
SEPTEMBER 2021

ORIENTATION 	DRAWING NO. FIGURE 16.6.10	REVISION For PEIR Issue
	DRAWN BY MAR	PM / CHECKED BY CGJ




Reproduced from Ordnance Survey map with the permission of Ordnance Survey on behalf of the controller of Her Majesty's Stationery Office © Crown Copyright (2019). License number 0100031673, 10001998, 100048492.


© Copyright 2019 Gatwick Airport Limited. No part of this drawing is to be reproduced without prior permission of Gatwick Airport Limited.


KEY

 Project Site Boundary (PEIR)

 Local Study Area

Community Facilities:

 GP Surgeries

 Dental Surgeries

Source: NHS General and Personal Medical Services (obtained April 2021) and NHS Services Search Portal (obtained April 2021).

Note: Please see accompanying map

GP Surgeries:

1. Bewbush Medical Centre
2. Birchwood Medical Practice
3. Bridge Medical Centre
4. Clerklands Surgery
5. Coachmans Medical Practice
6. Cophorne Branch Surgery
7. Furnace Green Surgery
8. Gossops Green Medical Centre
9. Ifield Medical Practice
10. Langley Corner Surgery
11. Leacroft Medical Practice
12. Pound Hill Medical Group
13. Saxonbrook Medical Centre
14. Saxonbrook Medical Northgate Surgery
15. Smallfield Surgery
16. Southgate Surgery
17. Wayside Medical Practice
18. Woodlands Surgery

Dental Surgeries:

19. Bewbush Dental Practice
20. Broadfield Dental Care
21. Broadway Dental Care
22. Crabtree Road Dental Practice
23. Crawley Dental Clinic
24. Denistree Horley
25. Family Dental Centre Partnership
26. Gossops Drive Dental Practice
27. Hollybush Dental Clinic
28. Horley and Gatwick Dental Centre
29. Katoomba Dental Practice
30. Mill Road Dental Surgery
31. Northgate Dental Clinic
32. Pembroke Practice Limited
33. Smilecare Dental Centre
34. Sussex Community NHS Trust Emergency Out of Hours at Crawley Hospital
35. Tilgate Dental Centre Ltd
36. Victoria Road Dental Care
37. Worth Park Dental Clinic

DOCUMENT

Preliminary Environmental
Information Report

DRAWING TITLE

Community Facilities:
GP Surgeries and Dental Surgeries (Key)

DATE

SEPTEMBER 2021

ORIENTATION



DRAWING NO.

FIGURE 16.6.10

REVISION

For PEIR Issue

DRAWN BY

MAR

PM / CHECKED BY

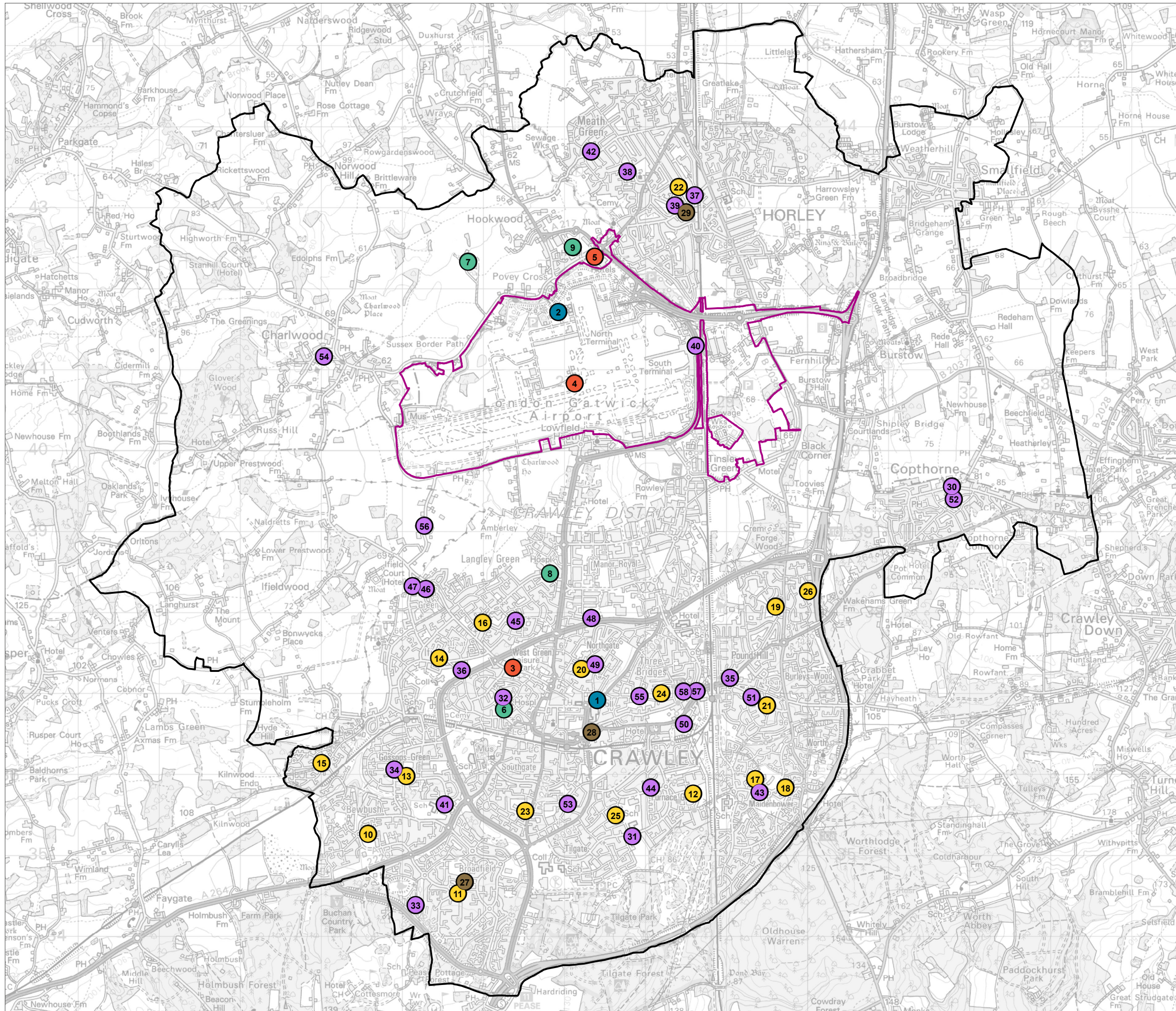
CGJ

SCALE @ A3 1:45,000



Reproduced from Ordnance Survey map with the permission of Ordnance Survey on behalf of the controller of Her Majesty's Stationery Office © Crown Copyright (2019). License number 0100031673, 10001998, 100048492.

© Copyright 2019 Gatwick Airport Limited. No part of this drawing is to be reproduced without prior permission of Gatwick Airport Limited.



KEY

Project Site Boundary (PEIR)

Local Study Area

Community Facilities:

- Emergency Services: Police
- Emergency Services: Fire Service
- Secondary Healthcare: Hospital
- Community Hall
- Library
- Places of Worship

Source: NHS Search Portal, UK Police Station Finder, NFCC Fire Service Finder, Crawley Borough Council, West Sussex County Council and Surrey County Council (all obtained 2021)

Note: Please see accompanying map

DOCUMENT

Preliminary Environmental Information Report

DRAWING TITLE

Community Facilities: Emergency Services, Community Spaces, Libraries and Places of Worship

DATE

SEPTEMBER 2021

ORIENTATION



DRAWING NO.

FIGURE 16.6.11

REVISION

For PEIR Issue

DRAWN BY

MAR

PM / CHECKED BY

CGJ

SCALE @ A3 1:45,000



Reproduced from Ordnance Survey map with the permission of Ordnance Survey on behalf of the controller of Her Majesty's Stationery Office © Crown Copyright (2019). License number 0100031673, 10001998, 100048492.

© Copyright 2019 Gatwick Airport Limited. No part of this drawing is to be reproduced without prior permission of Gatwick Airport Limited.

Emergency Services: Police

1. Crawley Police Station
2. Gatwick Police Station

Emergency Services: Fire Services

3. Crawley Fire Station
4. Gatwick Fire and Rescue Service
5. Horley Fire Station

Secondary Healthcare: Hospitals (no A&E)

6. Crawley Hospital
7. Farmfield Hospital
8. Langley Green Hospital
9. Spire Gatwick Park Hospital

Community Halls

10. Bewbush Centre
11. Broadfield Youth & Community Centre
12. Furnance Green Community Centre
13. Gossops Green Community Centre
14. Ifield Drive Community Centre
15. Ifield West Community Centre
16. Langley Green Centre
17. Maidenbower Community Centre
18. Maidenbower Pavilion
19. Milton Mount Community Centre
20. Northgate Community Centre
21. Pound Hill Community Centre
22. Regent House
23. Southgate Community Centre
24. Three Bridges Community Centre
25. Tilgate Community Centre
26. Wakehams Green Community Centre

Libraries


27. Broadfield Library
28. Crawley Library
29. Horley library

Places of Worship







30. Copthorne Chapel
31. Crawley Baptist Church
32. Crawley Community Church
33. Crawley Mosque
34. Crawley Spiritualist Church and Healing Centre
35. Crawley United Reformed Church
36. Elim Church Crawley
37. Gatwick Islamic centre
38. Horley Baptist Church
39. Horley Methodist Church
40. Interfaith Chapel Gatwick
41. Kingdom Faith Church Crawley
42. Lee Street Church
43. Maidenbower Baptist Church
44. New Life Church Crawley
45. Noor Mosque
46. Sanatan Mandir
47. Siri Guru Singh Sabha Gurdwara
48. Solution International Christian Centre
49. Souldion Chapel
50. Sri Swarna Kamadchy Amman Temple
51. St Barnabas Church
52. St John the Evangelist
53. St Mary's, Southgate
54. St Nicholas
55. St Richards
56. Swaminarayan Manor Gatwick
57. Three Bridges Free Church
58. Three Bridges Spiritualist Church and Psychic Centre

KEY

 Project Site Boundary (PEIR)

 Local Study Area

Community Facilities:

-  Emergency Services: Police
-  Emergency Services: Fire Service
-  Secondary Healthcare: Hospital
-  Community Hall
-  Library
-  Places of Worship

Source: NHS Search Portal, UK Police Station Finder, NFCC Fire Service Finder, Crawley Borough Council, West Sussex County Council and Surrey County Council (all obtained 2021)

Note: Please see accompanying map

DOCUMENT

Preliminary Environmental Information Report

DRAWING TITLE

Community Facilities: Emergency Services, Community Spaces, Libraries and Places of Worship (Key)

DATE

SEPTEMBER 2021

ORIENTATION



DRAWING NO.

FIGURE 16.6.11

REVISION

For PEIR Issue

DRAWN BY

MAR

PM / CHECKED BY

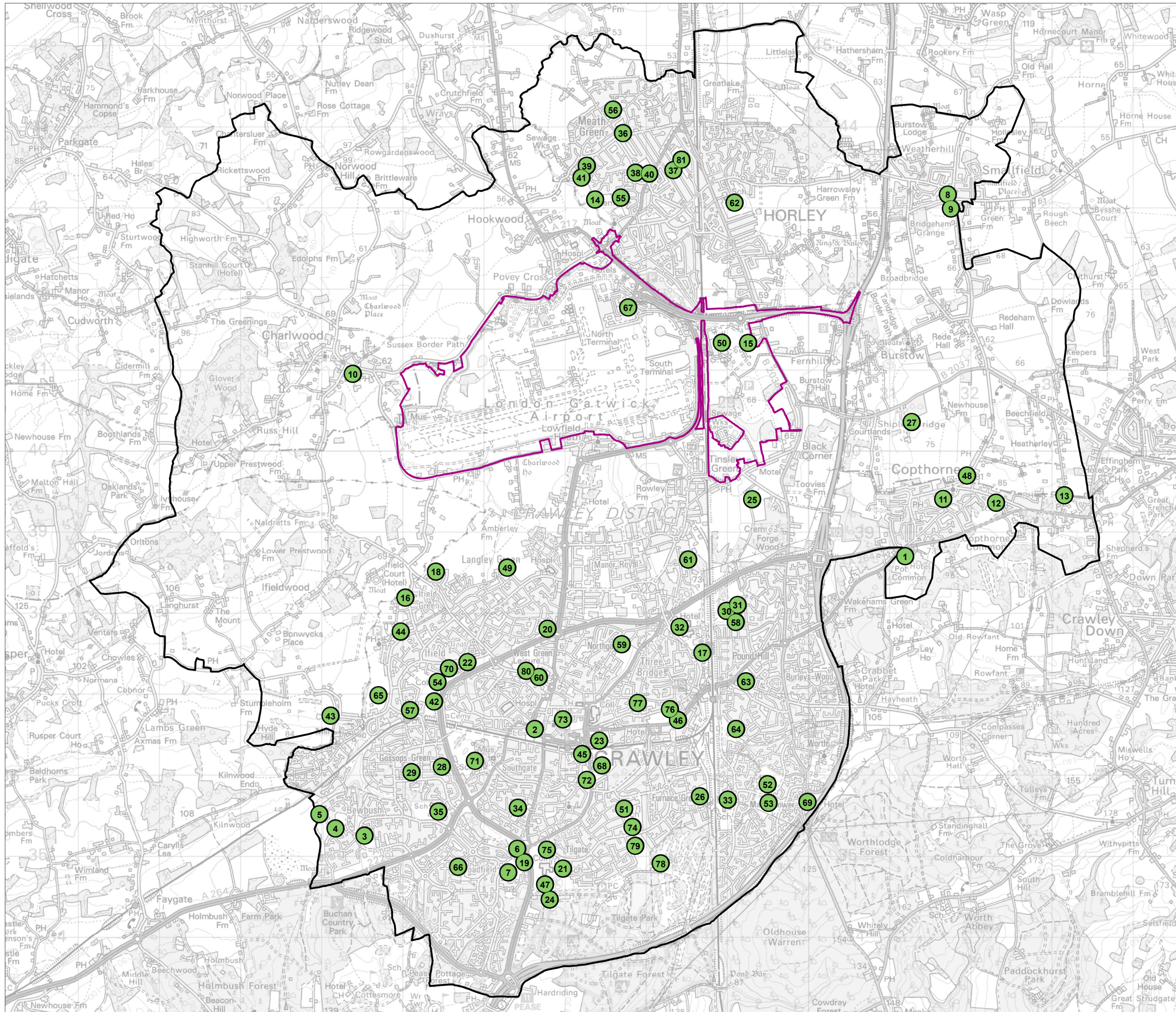
CGJ

SCALE @ A3 1:45,000



Reproduced from Ordnance Survey map with the permission of Ordnance Survey on behalf of the controller of Her Majesty's Stationery Office © Crown Copyright (2019). License number 0100031673, 10001998, 100048492.

© Copyright 2019 Gatwick Airport Limited. No part of this drawing is to be reproduced without prior permission of Gatwick Airport Limited.



KEY

Project Site Boundary (PEIR)

Local Study Area

Community Facilities:

Sports, Leisure and Recreation

Source: Active Power Places Sports England Interactive Map

Note: Please see accompanying key

DOCUMENT
Preliminary Environmental Information Report

DRAWING TITLE
Community Facilities: Sports, Leisure and Recreation

DATE
SEPTEMBER 2021

ORIENTATION 	DRAWING NO. FIGURE 16.6.12	REVISION For PEIR Issue
	DRAWN BY MAR	PM / CHECKED BY CGJ



Reproduced from Ordnance Survey map with the permission of Ordnance Survey on behalf of the controller of Her Majesty's Stationery Office © Crown Copyright (2019). License number 0100031673, 10001998, 100048492.

© Copyright 2019 Gatwick Airport Limited. No part of this drawing is to be reproduced without prior permission of Gatwick Airport Limited.

Sports, Leisure and Recreation:


- | | |
|---|---|
| 1. Acorn Health & Leisure | 56. Meath Green Junior School |
| 2. Anytime Fitness | 57. Mill Primary Academy |
| 3. Bewbush Centre | 58. Milton Mount Primary School |
| 4. Bewbush Green Playing Fields | 59. Northgate Playing Fields |
| 5. Bewbush West Playing Field | 60. Nuffield Health (Crawley Central West Green) |
| 6. Broadfield 3G Pitch & Pavilion | 61. Oakwood Sports and Social Club |
| 7. Broadfield Primary Academy | 62. Oakwood Sports Centre |
| 8. Burstow Primary School | 63. Pound Hill Junior School |
| 9. Burstow Primary School (Playing Field) | 64. Pound Hill Playing Fields |
| 10. Charlwood Recreation Ground | 65. Rusper Road Playing Field |
| 11. Copthorne CofE Junior School | 66. Seymour Primary School |
| 12. Copthorne Golf Club | 67. Sofitel London Gatwick |
| 13. Copthorne Preparatory School | 68. Southgate Playing Fields |
| 14. Court Lodge Playing Fields | 69. Spindles Health & Leisure |
| 15. Courtyard Marriott (London Gatwick Airport) | 70. St Margaret's CofE Primary School |
| 16. Crawley Gurdwara and Sports Centre | 71. St Wilfrids Catholic Comprehensive School |
| 17. Crawley Lawn Tennis Club | 72. St. Francis Of Assisi Catholic Primary School |
| 18. Crawley Rugby Football Club | 73. The Gym |
| 19. Crawley Town FC (Broadfield Stadium) | 74. The Oaks Primary School |
| 20. Crowne Plaza London | 75. Thomas Bennett Community College |
| 21. Desmond Anderson Primary Academy | 76. Three Bridges Playing Field |
| 22. Ewhurst Place | 77. Three Bridges Primary School |
| 23. Fit4less | 78. Tilgate Forest Golf Centre |
| 24. Foresters Table Tennis Club | 79. Tilgate Playing Fields |
| 25. Forge Wood Primary School | 80. West Green |
| 26. Furnace Green Playing Fields | 81. Yattendon School |
| 27. Gatwick Footgolf | |
| 28. Gossops Green Playing Fields | |
| 29. Gossops Green Primary School | |
| 30. Grattons Indoor Bowls Club | |
| 31. Grattons Playing Field | |
| 32. Hazelwick School | |
| 33. Healthy Balanced Generation @ Oriel | |
| 34. Hilltop Primary School | |
| 35. Holy Trinity Church Of England Secondary School | |
| 36. Horley Cricket Hockey and Squash Club | |
| 37. Horley Infant School | |
| 38. Horley Lawn Tennis Club | |
| 39. Horley Leisure Centre | |
| 40. Horley Recreation Ground | |
| 41. Horley Town FC | |
| 42. Ifield Community College | |
| 43. Ifield Golf and Country Club | |
| 44. Ifield Green Playing Fields | |
| 45. Inspire Fitness Club | |
| 46. Jubilee Field | |
| 47. K2 Crawley | |
| 48. King George Playing Field | |
| 49. Langley Green Playing Field | |
| 50. Livingwell Express Club | |
| 51. Loppets Road Playing Field | |
| 52. Maidenbower Junior School | |
| 53. Maidenbower Park | |
| 54. Manor Green College | |
| 55. Manorfield Primary School | |

KEY

 Project Site Boundary (PEIR)

 Local Study Area

Community Facilities:

 Sports, Leisure and Recreation

Source: Active Power Places Sports England Interactive Map

Note: Please see accompanying map

DOCUMENT

Preliminary Environmental Information Report

DRAWING TITLE

Community Facilities: Sports, Leisure and Recreation (Key)

DATE

SEPTEMBER 2021

ORIENTATION



DRAWING NO.

FIGURE 16.6.12

REVISION

For PEIR Issue

DRAWN BY

MAR

PM / CHECKED BY

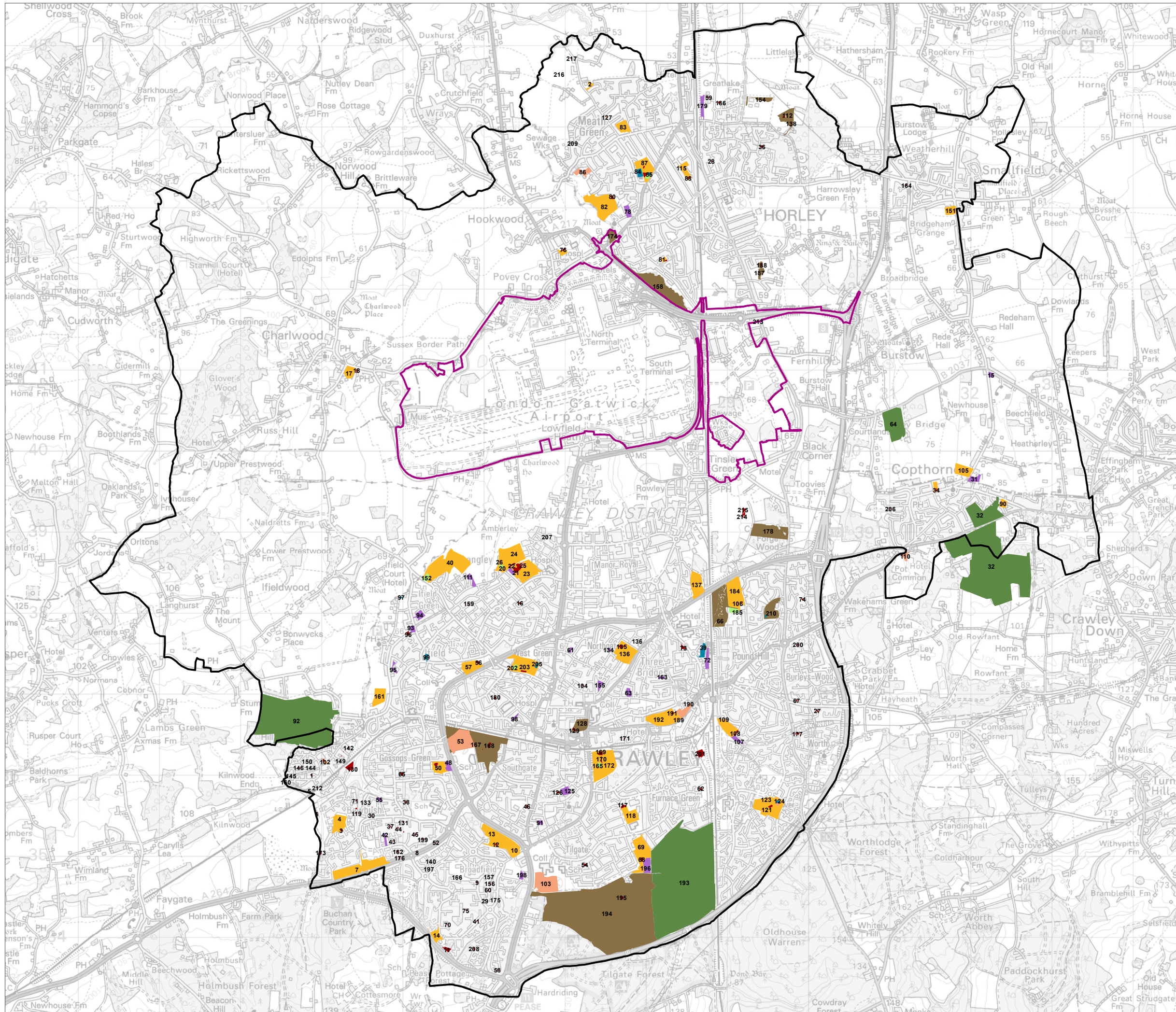
CGJ

SCALE @ A3 1:45,000



Reproduced from Ordnance Survey map with the permission of Ordnance Survey on behalf of the controller of Her Majesty's Stationery Office © Crown Copyright (2019). License number 0100031673, 10001998, 100048492.

© Copyright 2019 Gatwick Airport Limited. No part of this drawing is to be reproduced without prior permission of Gatwick Airport Limited.



KEY

Project Site Boundary (PEIR)

Local Study Area

Ordnance Survey Greenspaces:

Allotments or Community Growing Spaces

Bowling Green

Golf Course

Other Sports Facility

Play Space

Playing Field

Public Park or Garden

Tennis Court

Source: Ordnance Survey Open Greenspace (obtained April 2021).

Note: Please see accompanying key

DOCUMENT

Preliminary Environmental Information Report

DRAWING TITLE

Community Facilities: Greenspaces

DATE

SEPTEMBER 2021

ORIENTATION



DRAWING NO.

FIGURE 16.6.13

REVISION

For PEIR Issue

DRAWN BY

MAR

PM / CHECKED BY

CGJ

SCALE @ A3 1:45,000




Reproduced from Ordnance Survey map with the permission of Ordnance Survey on behalf of the controller of Her Majesty's Stationery Office © Crown Copyright (2019). License number 0100031673, 10001998, 100048492.

© Copyright 2019 Gatwick Airport Limited. No part of this drawing is to be reproduced without prior permission of Gatwick Airport Limited.

Ordnance Survey Greenspaces:

- | | | |
|---|---|--|
| 1. Abbotsfield Road Play space | 77. Hookwood Playing field | 153. R Play Space |
| 2. Bay Close Playing Green | 78. Horley Civil Parish Allotments | 154. R Playground |
| 3. Bewbush Green Play Space | 79. Horley Civil Parish Play Space | 155. Railey Road Allotments |
| 4. Bewbush Green Playing Field | 80. Horley Civil Parish Play Space | 156. Regents Close Play Space |
| 5. Bewbush play space | 81. Horley Civil Parish Playing Field | 157. Regents Close/ Coachmans Drive Play Space |
| 6. Bewbush West Playing Fields | 82. Horley Civil Parish Playing Field | 158. Riverside Garden Park |
| 7. Breezehurst Community Pavillion Playing Fields | 83. Horley Hockey and Cricket Club | 159. Russhetts Road Play Space |
| 8. Brideake Close Play Space | 84. Horley Lawn Tennis Club | 160. Rusper Playing Field |
| 9. Broadfield Community Centre Play Space | 85. Horley Lawn Tennis Club | 161. Rusper Road Playing Field |
| 10. Broadfield Football Pitch | 86. Horley Leisure Centre | 162. Salvington Road Play Space |
| 11. Broadfield Pay Space | 87. Horley Recreation Ground | 163. Scallows Close Playing Field |
| 12. Broadfield Play Space | 88. Horley Recreation Ground Play Space | 164. Smallfield Play Space |
| 13. Broadfield Playing Field | 89. Horley Recreation Ground Playing pitches | 165. Southgate Bowling Green |
| 14. Broadfield Playing Field | 90. Humphry's Field | 166. Southgate Other Sports Facility |
| 15. Burstow Keeper's Corner Allotments | 91. Hunter Road Allotment | 167. Southgate Park |
| 16. Cedars Close Play Space | 92. Ifield Country Club and Golf Course | 168. Southgate play space |
| 17. Charlwood Pavillion | 93. Ifield Green Allotments | 169. Southgate Play Space |
| 18. Charlwood Pavillion Play Space | 94. Ifield Green Allotments | 170. Southgate Play Space |
| 19. Cherry Lane Allotments | 95. Ifield Green Allotments | 171. Southgate Play Space |
| 20. Cherry Lane Bowling Green | 96. Ifield Green Play Space | 172. Southgate Playing Field |
| 21. Cherry Lane Play Space | 97. Ifield Green Tennis Courts | 173. Spruce Hill Brook Playing Field |
| 22. Cherry Lane Play Space | 98. Ifield Road Allotments | 174. St Bartholomew's Church Grounds |
| 23. Cherry Lane Playing Fields | 99. Ifield Tennis Club | 175. St James Walk Play Space |
| 24. Cherry Lane Playing Fields | 100. Ifield West Community Centre Play Space | 176. Staplecross Court Play Space |
| 25. Cherry Lane playing pitches | 101. Ifield West Community Centre Playing Fields | 177. Stone Court Play Space |
| 26. Cherry Lane Sports centre | 102. Ifield West Community Centre Playing Fields | 178. Surrey and Sussex Crematorium and Garden of Remembrance |
| 27. Church Road Play Space | 103. K2 Sports Facilities | 179. The Acres Allotments |
| 28. Cloverfields Play Space | 104. Kilnmead Close Play Space | 180. The Apple Tree Play Space |
| 29. Coachmans Drive Play Space | 105. King George's Field | 181. The Glebe Playground |
| 30. Colywn Close Play Space | 106. Kneeps Close Playing Pitches | 182. The Glebe Playground |
| 31. Cophorne Allotments | 107. Kneeps Close Allotments | 183. The Grattons Park Play Space |
| 32. Cophorne Golf Club | 108. Kneeps Close Play Space | 184. The Grattons Playing Field |
| 33. Cophorne Village Hall Play Space | 109. Kneeps Close Playing Fields | 185. The Grattons Playing Field |
| 34. Cophorne Village Hall Play Space | 110. LA Fitness Gatwick | 186. The Orchard Playground |
| 35. Cophorne Village Hall Playing Field | 111. Langley Walk Allotments | 187. Thomas Waters Park |
| 36. Corse Playground | 112. Langshott Wood Green | 188. Thomas Waters Park Play Space |
| 37. Cowfold Close Play Space | 113. Langshott Wood Playground | 189. Three Bridges Football Pitches |
| 38. Coxcomb Walk Play Space | 114. Langshott Wood Tennis Courts | 190. Three Bridges Green |
| 39. Crawley Lawn Tennis Club | 115. Latvia Playground | 191. Three Bridges Play Space |
| 40. Crawley Rugby Football Club | 116. Latvia Playground | 192. Three Bridges Playing Fields |
| 41. Creasys Drive Play Space | 117. Loppets Road Play Space | 193. Tilgate Forest Golf Course |
| 42. Cuckfield Close Allotments | 118. Loppets Road Playing Field | 194. Tilgate Park |
| 43. Cuckfield Close Play Space | 119. Lutyens Close / Padstow Walk Play Space | 195. Tilgate Park Play Space |
| 44. Curteys Walk Play Space | 120. Lutyens Close Play Space | 196. Tilgrate Drive Allotments |
| 45. Curteys Walk Play Space | 121. Maidenbower Park | 197. Trefoil Crescent Play Space |
| 46. Ditching Hill Play Area | 122. Maidenbower Park Play Space | 198. Vulcan Road Close |
| 47. Ditching Hill Play Area | 123. Maidenbower Park Playing Pitches | 199. Waddington Close Play Space |
| 48. Dormans Allotments | 124. Maidenbower Tennis Courts | 200. Wakehams Green Play Space |
| 49. Dormans Park Play Space | 125. Malthouse Road Allotments | 201. Waterlea Adventure Playground |
| 50. Dormans Park Playing Field | 126. Malthouse Road Play Space | 202. West Green Bowling Green |
| 51. Dormans Park Playing Pitches | 127. Meath Green Junior School Playing pitches | 203. West Green Park |
| 52. Dormans Play Space | 128. Memorial Gardens | 204. West Green Play Space |
| 53. Dormans Playing Fields | 129. Memorial Gardens Play Space | 205. West Green Tennis Courts |
| 54. Durham Close Play Space | 130. Mill Pound Adventure Park | 206. Westway Play Space |
| 55. Ellman Road Allotments | 131. Mitford Walk Play Space | 207. Whitworth Road Play Space |
| 56. Ewhurst Play Space | 132. Mitford Walk Play Space | 208. William Morris Way Play Space |
| 57. Ewhurst Playing Fields | 133. Morecambe Close Play Space | 209. Wither Dale Play Space |
| 58. Farnham Close Play Space | 134. Newark Road Allotments | 210. Worth Park |
| 59. Field Playground | 135. Northgate Play Space | 211. Worth Park Tennis Courts |
| 60. Finsbury Close Play Space | 136. Northgate Playing Fields | 212. Yewlands Walk |
| 61. Five Acres Allotments | 137. Oakwood Football Club | 213. - |
| 62. Furnace Green Playing Fields | 138. P Playground | 214. - |
| 63. Gales Drive Allotments | 139. Padstow Walk / Filey Close Play Space | 215. - |
| 64. Gatwick Footgolf | 140. Plantain Crescent Play Space | 216. - |
| 65. Gossops Green Play Space | 141. Play Space at Caspey Road | 217. - |
| 66. Grattons Park | 142. Play Space at Drummond Road | |
| 67. Grattons Park Play Space | 143. Play Space at Drummond Road / Lovell Path | |
| 68. Green Fields Play Space | 144. Play Space at Field West | |
| 69. Green Fields Playing Fields | 145. Play Space at Field West / Stoneycroft | |
| 70. Halley Close Play Space | 146. Play Space at Field West / Tern Road | |
| 71. Hawkesmoor Road Play Space | 147. Play Space at Grier Close / Strickland Close | |
| 72. Hazelwick Avenue Allotments | 148. Play Space at Hanbury Road | |
| 73. Hazelwick Avenue Play Space | 149. Play Space at Hanbury Road / Laws Close | |
| 74. Heathfield Road Play Space | 150. Play space at Tern Road | |
| 75. Hepplewhite Court Play Space | 151. Plough Road Playing Field | |
| 76. Hookwood Play Space | 152. Pope Meads Bowling Club | |

KEY



Ordnance Survey Greenspaces:

- Allotments or Community Growing Spaces
- Bowling Green
- Golf Course
- Other Sports Facility
- Play Space
- Playing Field
- Public Park or Garden
- Tennis Court

Source: Ordnance Survey Open Greenspace (obtained April 2021).

Note: Please see accompanying map

DOCUMENT

Preliminary Environmental Information Report

DRAWING TITLE

Community Facilities: Greenspaces

DATE

SEPTEMBER 2021

ORIENTATION



DRAWING NO.

FIGURE 16.6.13

REVISION

For PEIR Issue

DRAWN BY

MAR

PM / CHECKED BY

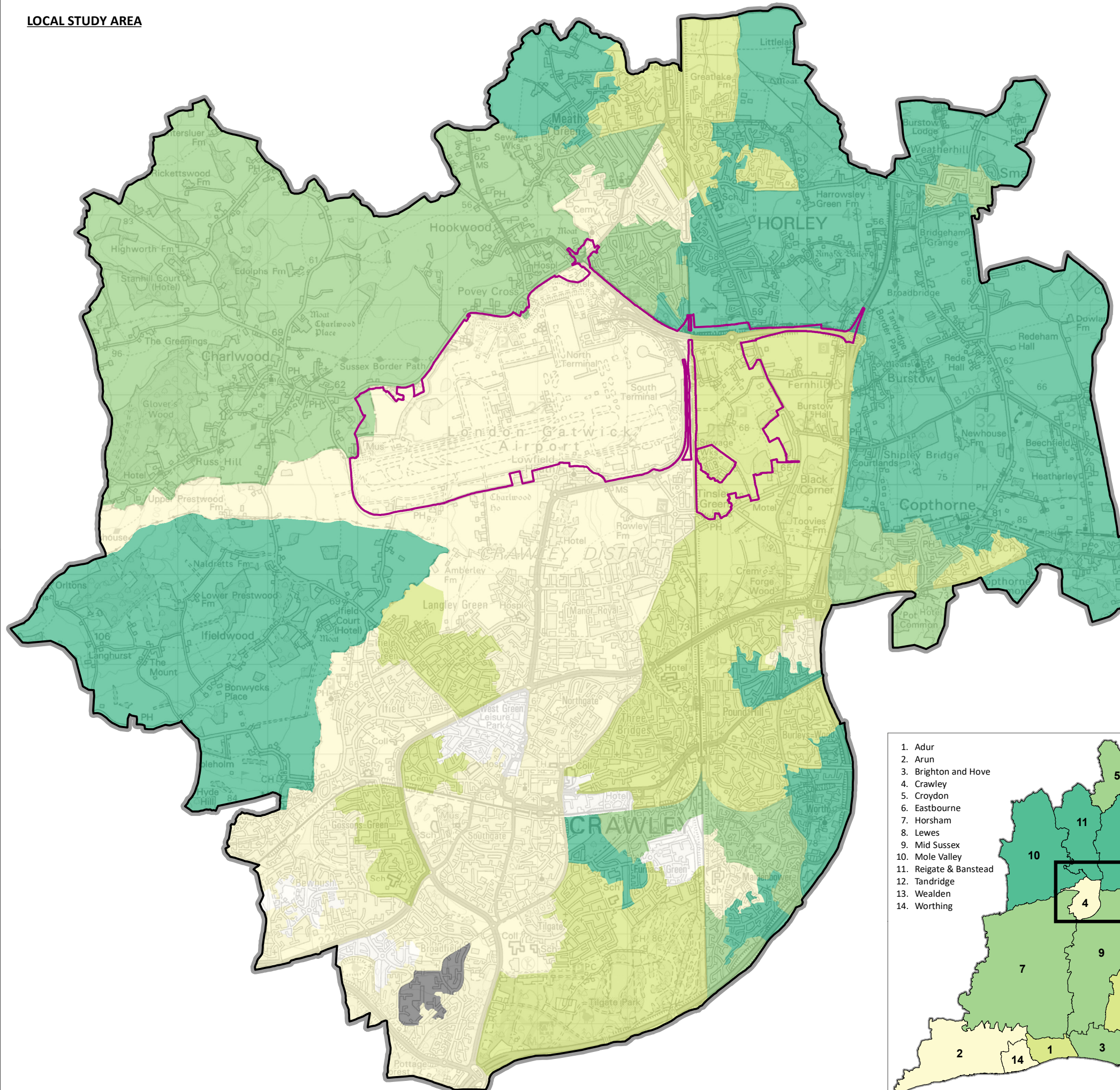
CGJ

SCALE @ A3 1:45,000



Reproduced from Ordnance Survey map with the permission of Ordnance Survey on behalf of the controller of Her Majesty's Stationery Office © Crown Copyright (2019). License number 0100031673, 10001998, 100048492.

© Copyright 2019 Gatwick Airport Limited. No part of this drawing is to be reproduced without prior permission of Gatwick Airport Limited.



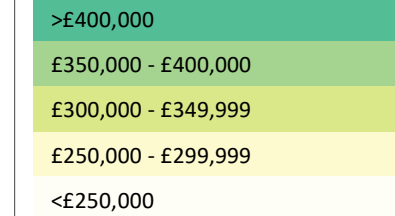
KEY

Local Study Area Map

Project Site Boundary (PEIR)

Local Study Area

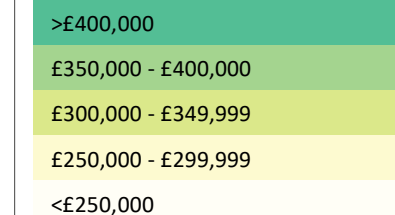
Median House Price by LSOA, year to September 2020



Source: ONS House Price data

Labour Market Area Map

Median House Price by LPA, year to September 2020



Source: ONS House Price data

DOCUMENT

Preliminary Environmental Information Report

DRAWING TITLE

Median House Prices

DATE

SEPTEMBER 2021

ORIENTATION



DRAWING NO.

FIGURE 16.6.14

REVISION

For PEIR Issue

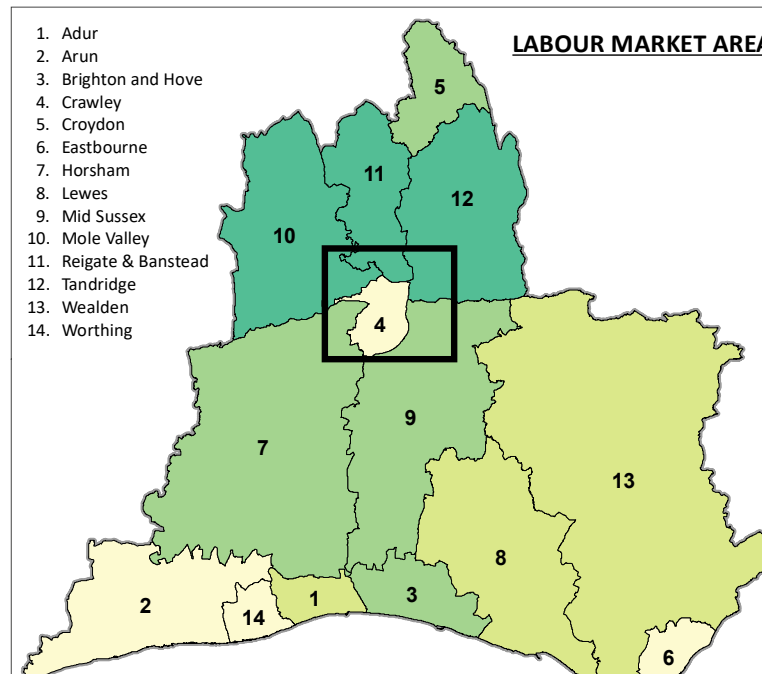
DRAWN BY

MAR

PM / CHECKED BY

CGJ

SCALE @ A3 1:850,000



Reproduced from Ordnance Survey map with the permission of Ordnance Survey on behalf of the controller of Her Majesty's Stationery Office © Crown Copyright (2019). License number 0100031673, 10001998, 100048492.

© Copyright 2019 Gatwick Airport Limited. No part of this drawing is to be reproduced without prior permission of Gatwick Airport Limited.